



# Western Municipal Water District

## Community Facilities District No. 88-1

Fiscal Year 2021/22  
Annual District Administration Report

27368 Via Industria  
Suite 200

Temecula, CA 92590

T 951.587.3500 | 800.755.6864  
F 951.587.3510 | 888.326.6864

Property Tax Information Line  
T. 866.807.6864

[www.willdan.com](http://www.willdan.com)



# ANNUAL DISTRICT ADMINISTRATION REPORT FISCAL YEAR 2021/22

## WESTERN MUNICIPAL WATER DISTRICT COMMUNITY FACILITIES DISTRICT No. 88-1



**Prepared for**

**WESTERN MUNICIPAL WATER DISTRICT**  
14205 Meridian Parkway  
Riverside, CA 92518

**Prepared by**

**WILLDAN FINANCIAL SERVICES**  
27368 Via Industria, Suite 200  
Temecula, CA 92590  
T. (951) 587-3500 (800) 755-6864  
F. (951) 587-3510 (888) 326-6864

*Property Tax Information Line*  
T. 866.807.6864

## TABLE OF CONTENTS

This report provides a summary of the financial and administrative information for Community Facilities District No. 88-1 (“CFD”) of the Western Municipal Water District (“Water District”) and organized in the following sections:

### ***INTRODUCTION***

---

- A. FORMATION
- B. BOUNDARIES AND DEVELOPMENT SUMMARY
- C. BONDS
- D. FINANCED FACILITIES

### ***I. LEVY SUMMARY OVERVIEW***

---

- A. FISCAL YEAR 2021/22 LEVY AMOUNTS
- B. FISCAL YEAR 2021/22 HANDBILL AMOUNTS

### ***II. FINANCIAL OBLIGATIONS***

---

- A. FISCAL YEAR 2021/22 LEVY COMPONENTS
- B. PREPAYMENT SUMMARY
- C. HISTORICAL BOND CALL SUMMARY

### ***III. DELINQUENCY AND FORECLOSURE STATUS***

---

- A. DELINQUENCY SUMMARY
- B. FORECLOSURE COVENANT
- C. DELINQUENCY MANAGEMENT ACTIONS

### ***IV. SPECIAL TAX LEVY AND METHOD OF APPORTIONMENT***

---

- A. RATE AND METHOD OF APPORTIONMENT
- B. SPECIAL TAX SPREAD
- C. MAXIMUM ASSIGNED AND APPLIED SPECIAL TAX RATES
- D. APPLIED SPECIAL TAX PROGRESSION

### ***EXHIBITS***

---

- EXHIBIT A: FISCAL YEAR 2021/22 CHARGE DETAIL REPORT
- EXHIBIT B: BOUNDARY DIAGRAM
- EXHIBIT C: DELINQUENCY SUMMARY
- EXHIBIT D: DEBT SERVICE SCHEDULE(S)

## **INTRODUCTION**

---

The information provided in this report is derived primarily from documents developed at the time the CFD was formed and from data provided by the Water District or accessed through the Water District. The information sources include the Rate and Method of apportionment, annual budget, debt service schedule(s), fund balance(s) and special tax/assessment delinquency data. The development status, prepayments and historical information were accessed through the Water District and/or the developer and are maintained by Willdan Financial Services.

The Mello-Roos Community Facilities Act (“Act”) of 1982 came about as a response to the lack of adequate financing for public capital facilities and services in the post-Proposition 13 era. State Legislators Mello and Roos sponsored this Bill, which was enacted into law by the California Legislature and is now Sections 53311 through 53368 of the California Government Code. The Act authorizes a local governmental agency, such as a school district or city, to form a Community Facilities District (“CFD”) or (“District”) within a defined set of boundaries for the purposes of providing public facilities and services. A CFD is formed for financing purposes only, and is governed by the agency that formed it.

### **A. FORMATION**

CFD 88-1 (the “CFD”) was established by the Murrieta County Water District (the “MCWD”) on March 3, 1988 with the adoption of Resolution No. 88-12. In 2005, MCWD was dissolved and incorporated into the territory of the Water District. Under Resolution No. 40-05, adopted by the Riverside Local Agency Formation Commission on August 25, 2005, the Water District assumed service over the territory of MCWD and also succeeded to all rights and duties of MCWD with respect to the CFD and all outstanding bonds issued in connection therewith.

### **B. BOUNDARIES AND DEVELOPMENT SUMMARY**

The CFD is located in the City of Murrieta in southwestern Riverside county near the intersection of Interstate 15 and Interstate 215, approximately 30 miles south of the City of Corona and 5 miles north of the City of Temecula. The CFD contains over 2,100 acres which have essentially been developed as residential in nature, with approximately 2,242 developed parcels improved with single family homes and some commercial development, including a regional shopping center.

### C. BONDS

Pursuant to the Fiscal Agent Agreement dated July 1, 2021, the 2021 Special Tax Refunding Bonds (the “Bonds”) were issued. The Bonds were issued to (i) refund the outstanding Series 2011 Special Tax Bonds (the “2011 Bonds”).

Pursuant to the Official Statement dated September 15, 2011, the 2011 Bonds were issued to (i) refund the outstanding Series 1996 and 2000 Special Tax Bonds (the Original Bonds”), (ii) provide additional funds for construction of water facilities authorized by the proceedings to form the CFD, (iii) fund a reserve fund, and (iv) pay certain costs of issuing the Original Bonds.

### D. FINANCED FACILITIES

The CFD was originally formed to finance the construction and acquisition of certain water and wastewater improvements. The CFD Original Bonds were refunded under Western Municipal Water District and additional bonds were issued to finance part of the cost of improvements and modifications to the water collection and transmission system of the Water District serving the CFD, including the repair of wells proximate to the CFD.

## I. LEVY SUMMARY OVERVIEW

---

### A. FISCAL YEAR 2021/22 LEVY AMOUNTS

The following table summarizes the amounts levied (including handbilled/direct billed charges) for Fiscal Year 2021/22 for the CFD.

Parcel Count	Charge Amount
2,242	\$132,796.32

### B. FISCAL YEAR 2021/22 HANDBILL AMOUNTS

The following table summarizes the amounts billed directly to the property owner rather than placed on the Secured Property Tax Roll, due to the tax exempt status of the parcel with the County for Fiscal Year 2021/22.

Parcel Count	Charge Amount
1	\$1,583.50

## II. FINANCIAL OBLIGATIONS

### A. FISCAL YEAR 2021/22 LEVY COMPONENTS

The following table summarizes the financial obligations of the CFD.

Uses of Funds	Amount
Principal	\$88,922.00
Interest	20,660.64
Administrative Costs	21,723.72
Adjustments Applied to the Levy – Addition/(Credit)	1,500.00
<b>Total Charge Amount Levied <sup>(1)</sup></b>	<b>\$132,806.36</b>

<sup>(1)</sup> Slight variance to actual "Charge Amount" in Section (I)(A) above due to rounding.

FOR DETAILED INFORMATION REGARDING BOND(S) ISSUED FOR THIS CFD, PLEASE REFER TO EXHIBIT D (DEBT SERVICE SCHEDULE) OF THIS REPORT.

### B. PREPAYMENT SUMMARY

For Fiscal Year 2021/22, there were zero (0) parcels that prepaid their special tax/assessment obligations.

APN	Prepayment Total <sup>(1)</sup>
N/A	N/A
<b>Prepayment Total</b>	<b>\$0.00</b>

<sup>(1)</sup> Total prepayment amount including but not limited to, reserve credit, redemption amount and premium, investment earnings and administrative fees.

### C. HISTORICAL BOND CALL SUMMARY

The following table summarizes historical bond calls performed to date.

Date of Call	Amount	Source of Funds
N/A	N/A	
<b>Total Bond Call to Date</b>	<b>\$0.00</b>	

### **III. DELINQUENCY AND FORECLOSURE STATUS**

#### **A. DELINQUENCY SUMMARY**

The following table summarizes the delinquency rates in the CFD for the most recent fiscal year and the cumulative for all years with delinquencies as of May 11, 2021.

<b>Summary for Most Recent Fiscal Year</b>		<b>Cumulative Summary for All Years with Delinquencies</b>	
\$10,309.91	5.63%	\$12,846.98	1.31%

FOR A MORE COMPREHENSIVE SUMMARY, PLEASE SEE EXHIBIT C OF THIS REPORT.

#### **B. FORECLOSURE COVENANT**

Pursuant to the Act, in the event any 88-1 Special Tax or installment thereof or any interest thereon is not paid when due, the Water District may order the institution of a Superior Court action to foreclose the lien therefore. In such an action, the real property subject to the unpaid amount may be sold at judicial foreclosure sale. This foreclosure sale procedure is not mandatory under the Act.

Under the 88-1 Fiscal Agent Agreement the Water district will on or about July 15 of each Fiscal Year, compare the amount of Special Taxes theretofore levied in CFD 88-1 to the amount of 88-1 Special Tax Revenues theretofore received by the Water District.

If the Water District determines that any single parcel subject to the 88-1 Special Tax in CFD 88-1 is delinquent in the payment of Special Taxes in the aggregate amount of \$2,500 or more, then the Water District shall send or cause to be sent a notice of delinquency (and a demand for immediate payment thereof) to the property owner within 45 days of such determination, and (if the delinquency remains uncured) foreclosure proceedings shall be commenced by the Water District within 90 days of such determination to the extent permissible under the County's Teeter Plan program and applicable law.

If the Water District determines that (i) the total amount of delinquent Special Tax for the prior Fiscal Year for CFD 88-1 exceeds 5% of the total 88-1 Special Tax due and payable for the prior Fiscal Year, or (ii) there are ten (10) or fewer owners of real property within CFD 88-1, determined by reference to the latest available secured property tax roll of the County or other official records of the County, then the Water District shall notify or cause to be notified property owners who are then delinquent in the payment of Special Taxes (and demand immediate payment of the delinquency) within 45 days of such determination, and shall commence

foreclosure proceedings within 90 days of such determination against each parcel of land in CFD 88-1 with a Special Tax delinquency.

### C. DELINQUENCY MANAGEMENT ACTIONS

There is no single property owner delinquent of \$2,500 or more and the total amount of delinquencies in the CFD for the prior Fiscal Year does not exceed five percent (5%) of the Special Tax due for the prior Fiscal Year. However, Willdan Financial Services has taken the initial steps toward foreclosure proceedings or reducing delinquencies by performing the following Delinquency Management Actions since July 1, 2020.

Action(s)	Date Performed	Number of Parcels
Reminder Letter	April 14, 2021	4

## IV. SPECIAL TAX LEVY AND METHOD OF APPORTIONMENT

---

The methodology employed to calculate and apportion the special tax is in accordance with the document entitled Rate and Method of Apportionment (“RMA”). The RMA is hereby referenced and summarized but not included in this report, however the official document can be requested and provided by the Water District’s special tax administrator Willdan Financial Services.

### A. RATE AND METHOD OF APPORTIONMENT

Pursuant to the Rate of Method of Apportionment, commencing with Fiscal Year 1988/89 and for each following fiscal year, the Council shall determine the amount of funds needed to pay for the interest and principal of the Bonds and administrative costs of the CFD (the “Special Tax Requirement”) and shall levy the Special Tax until the total Special Tax levy equals the Special Tax Requirement. *(FOR DETAILED INFORMATION OF THE SPECIAL TAX REQUIREMENT, PLEASE REFER TO SECTION (II) FINANCIAL OBLIGATIONS ABOVE).*

The New Development Special Tax shall be levied on each Assessor’s Parcel of “Newly Developed Property” up to 100% of the applicable Assigned Special Tax. “Newly Developed Property” is defined by the Rate and Method of Apportionment as all property within CFD No. 88-1 for which a certificate of occupancy (or other similar permit or certificate which is in the nature of a certificate of occupancy in that it certifies that a structure has been given a final inspection and/or is suitable and capable of being utilized for its intended purpose) is issued after July 1, 1988.



In the event that the levy of the New Development Special Tax does not provide adequate funds to pay for the Special Tax Requirement all Assessor's Parcels in the CFD for which a Certificate of Occupancy is issued on or prior to July 1, 1988 shall be subject to the Alternative Special Tax.

## B. SPECIAL TAX SPREAD

The following table summarizes the number of parcels in each land use classification according to its dwelling unit density as well as the Applied Special Tax Rate for each classification.

Land Use Class	Number of Parcels	Number of Units or Acres	2021/22 Applied Special Tax Rate per Unit/Acres	2021/22 Dollars Levied
New Development Special Tax Applied per Unit				
1 - Low Density Residential	142	142	\$98.96	\$14,052.32
2 - Medium Density Residential	42	42	65.96	2,770.32
3 - Medium High Density Residential	607	607	49.48	30,034.36
4 - High Density Residential	1,300	1,363	24.74	33,720.76
New Development Special Tax Applied per Acre				
5 & 6 - Commercial/Industrial	151	263.82	\$197.93	\$52,218.56
Alternative Special Tax Applied per Acre <sup>(1)</sup>				
All Vacant/Previously Developed	576	661.46	\$0.00	\$0.00
All Exempt	168	296.55	0.00	0.00
<b>Total</b>	<b>2,986</b>			<b>\$132,796.32</b>

<sup>(1)</sup> No Alternative Special Tax levied for 2021/22.

#### D. MAXIMUM ASSIGNED AND APPLIED SPECIAL TAX RATES

The following table summarizes the percent of the Applied Special Tax Rate to the Maximum Assigned Special Tax Rate.

Land Use Class	2021/22 Maximum Special Tax Rate	2021/22 Applied Special Tax Rate	Percent of Maximum
New Development Special Tax Applied per Unit			
1 - Low Density Residential	\$600.00	\$98.96	16.49%
2 - Medium Density Residential	400.00	65.96	16.49%
3 - Medium High Density Residential	300.00	49.48	16.49%
4 - High Density Residential	150.00	24.74	16.49%
New Development Special Tax Applied per Acre			
5 & 6 - Commercial/Industrial	\$1,200.00	\$197.93	16.49%

#### E. APPLIED SPECIAL TAX PROGRESSION

The following table summarizes the percent change of Fiscal Year 2021/22 Applied Special Tax Rate as compared to Fiscal Year 2020/21 Applied Special Tax Rate.

Land Use Class	2021/22 Applied Special Tax Rate	2020/21 Applied Special Tax Rate	Percent Change from 2020/21
New Development Special Tax Applied per Unit			
1 - Low Density Residential	\$98.96	\$144.84	-31.68%
2 - Medium Density Residential	65.96	96.56	-31.68%
3 - Medium High Density Residential	49.48	72.42	-31.68%
4 - High Density Residential	24.74	36.20	-31.68%
New Development Special Tax Applied per Acre			
5 & 6 - Commercial/Industrial	\$197.93	\$289.67	-31.68%

## ***EXHIBIT A***

---

### ***WESTERN MUNICIPAL WATER DISTRICT COMMUNITY FACILITIES DISTRICT No. 88-1***

#### ***Fiscal Year 2021/22 Charge Detail Report***

**Western Municipal Water District  
Community Facilities District No. 88-1  
2021/22 Charge Detail Report**

Assessor's Parcel Number	Situs Address	Tax Category	Max Tax (\$)	Charge (\$)
906-030-018	24320 ADAMS AVE	D1E	\$600.00	\$98.96
906-030-020	24270 ADAMS AVE	D5	5,004.00	825.40
906-030-024	24275 JEFFERSON AVE	D5	10,248.00	1,690.40
906-050-002	24409 JEFFERSON AVE	Previously_DEV	0.00	0.00
906-050-010	24441 JEFFERSON AVE	Previously_DEV	0.00	0.00
906-050-011	24451 JEFFERSON AVE	Previously_DEV	0.00	0.00
906-050-012	24461 JEFFERSON AVE	Previously_DEV	0.00	0.00
906-050-013	24473 JEFFERSON AVE	Previously_DEV	0.00	0.00
906-050-018	NO SITUS AVAILABLE	Misc_Vacant	0.00	0.00
906-050-026	24413 JEFFERSON AVE	Previously_DEV	0.00	0.00
906-050-028	24403 JEFFERSON AVE	Previously_DEV	0.00	0.00
906-050-029	41572 LEMON ST	Previously_DEV	0.00	0.00
906-050-030	24430 MATTESON AVE	Previously_DEV	0.00	0.00
906-050-031	41610 LEMON ST	Previously_DEV	0.00	0.00
906-050-032	41570 LEMON ST	Previously_DEV	0.00	0.00
906-050-033	24410 MATTESON ST	Previously_DEV	0.00	0.00
906-050-034	24420 MATTESON ST	Previously_DEV	0.00	0.00
906-050-035	24421 JEFFERSON AVE	Previously_DEV	0.00	0.00
906-050-037	24457 WALLER RD	Previously_DEV	0.00	0.00
906-050-038	24473 WALLER ST	D1E	600.00	98.96
906-050-040	24479 WALLER ST	D2	400.00	65.96
906-050-041	24481 WALLER ST	Previously_DEV	0.00	0.00
906-060-023	24517 SYCAMORE AVE	Previously_DEV	0.00	0.00
906-060-024	24513 JEFFERSON AVE	Previously_DEV	0.00	0.00
906-060-025	41615 SYCAMORE ST	Previously_DEV	0.00	0.00
906-060-026	24525 JEFFERSON AVE	Previously_DEV	0.00	0.00
906-060-027	24531 JEFFERSON AVE	Previously_DEV	0.00	0.00
906-060-028	24537 JEFFERSON AVE	Previously_DEV	0.00	0.00
906-060-031	24505 JEFFERSON AVE	Previously_DEV	0.00	0.00
906-060-032	24517 JEFFERSON AVE	Previously_DEV	0.00	0.00
906-060-033	41655 KALMIA ST	Comm_Vacant	0.00	0.00
906-060-034	41667 KALMIA DR	Previously_DEV	0.00	0.00
906-060-035	24500 ADAMS AVE	Previously_DEV	0.00	0.00
906-060-039	24370 ADAMS AVE	Previously_DEV	0.00	0.00
906-060-041	NO SITUS AVAILABLE	Res_Vacant	0.00	0.00
906-060-049	41549 KALMIA ST	D5	2,628.00	433.48
906-060-051	24555 JEFFERSON AVE	Previously_DEV	0.00	0.00
906-060-053	41689 KALMIA ST	Previously_DEV	0.00	0.00
906-060-057	24543 JEFFERSON AVE	Previously_DEV	0.00	0.00
906-060-059	24550 ADAMS AVE	D1E	600.00	98.96
906-060-061	41690 NOLA ANN PL	D1E	600.00	98.96
906-060-063	24570 ADAMS AVE	Previously_DEV	0.00	0.00
906-060-068	41561 KALMIA ST	D5	2,004.00	330.54
906-060-070	41721 KALMIA ST	Comm_Vacant	0.00	0.00
906-060-071	24460 ADAMS AVE	Previously_DEV	0.00	0.00
906-060-073	41679 CROWN CANYON CT	D1	600.00	98.96
906-060-074	41667 CROWN CANYON CT	D1	600.00	98.96
906-060-075	41670 CROWN CANYON CT	Res_Vacant	0.00	0.00
906-060-076	41682 CROWN CANYON CT	D1	600.00	98.96
906-060-077	24480 FAMILY LN	D1E	600.00	98.96
906-060-078	24490 FAMILY LN	D1E	600.00	98.96
906-060-079	24495 FAMILY LN	D1E	600.00	98.96
906-060-080	24485 FAMILY LN	D1E	600.00	98.96
906-060-086	NO SITUS AVAILABLE	Comm_Vacant	0.00	0.00
906-060-087	41539 KALMIA ST	D5	3,396.00	560.16
906-060-090	NO SITUS AVAILABLE	Comm_Vacant	0.00	0.00

**Western Municipal Water District  
Community Facilities District No. 88-1  
2021/22 Charge Detail Report**

Assessor's Parcel Number	Situs Address	Tax Category	Max Tax (\$)	Charge (\$)
906-070-006	24499 ADAMS AVE	Previously_DEV	0.00	0.00
906-070-007	24517 ADAMS AVE	Previously_DEV	0.00	0.00
906-070-009	24520 WASHINGTON AVE	Comm_Vacant	0.00	0.00
906-070-013	24579 ADAMS AVE	Previously_DEV	0.00	0.00
906-070-021	41520 LEMON ST	Previously_DEV	0.00	0.00
906-070-022	24435 ADAMS AVE	D1	600.00	98.96
906-070-023	24445 ADAMS AVE	D1	600.00	98.96
906-070-024	24451 ADAMS AVE	Previously_DEV	0.00	0.00
906-070-025	24410 EPSON CT	D1E	600.00	98.96
906-070-026	24420 EPSON CT	D1E	600.00	98.96
906-070-027	24436 EPSON CT	Previously_DEV	0.00	0.00
906-070-028	24448 EPSON CT	Previously_DEV	0.00	0.00
906-070-031	24413 EPSON CT	D1	600.00	98.96
906-070-032	24421 EPSON CT	D1	600.00	98.96
906-070-034	24425 EPSON CT	Previously_DEV	0.00	0.00
906-070-035	24439 EPSON CT	D1	600.00	98.96
906-070-036	24445 EPSON CT	D1	600.00	98.96
906-070-037	24470 WASHINGTON AVE	D5	11,088.00	1,828.94
906-070-041	24461 ADAMS AVE	D1	600.00	98.96
906-070-042	41548 HUTCHISON CT	D1	600.00	98.96
906-070-043	41612 HUTCHISON CT	D1	600.00	98.96
906-070-044	41545 HUTCHISON CT	D1	600.00	98.96
906-070-045	24491 ADAMS AVE	D1E	600.00	98.96
906-070-046	41780 HUTCHISON CT	D1	600.00	98.96
906-070-047	NO SITUS AVAILABLE	Res_Vacant	0.00	0.00
906-070-048	41802 HUTCHISON CT	D1	600.00	98.96
906-070-049	41809 HUTCHISON CT	D1	600.00	98.96
906-070-050	41753 HUTCHISON CT	D1	600.00	98.96
906-070-060	24520 WASHINGTON AVE	Res_Vacant	0.00	0.00
906-070-063	41851 KALMIA ST	Previously_DEV	0.00	0.00
906-070-067	24567 ADAMS AVE	Previously_DEV	0.00	0.00
906-070-074	41891 KALMIA ST ##A	D5	3,024.00	498.80
906-070-075	NO SITUS AVAILABLE	Comm_Vacant	0.00	0.00
906-070-076	24570 WASHINGTON AVE	Comm_Vacant	0.00	0.00
906-070-077	24585 ADAMS AVE	Comm_Vacant	0.00	0.00
906-070-078	NO SITUS AVAILABLE	Comm_Vacant	0.00	0.00
906-070-079	41785 KALMIA ST	Previously_DEV	0.00	0.00
906-070-080	NO SITUS AVAILABLE	Comm_Vacant	0.00	0.00
906-070-081	24490 WASHINGTON AVE	Comm_Vacant	0.00	0.00
906-070-082	41771 AVIV CT	D2	400.00	65.96
906-070-083	41783 AVIV CT	D2	400.00	65.96
906-070-084	41795 AVIV CT	D2	400.00	65.96
906-070-085	41807 AVIV CT	D2	400.00	65.96
906-070-086	41810 AVIV CT	D2	400.00	65.96
906-070-087	41798 AVIV CT	D2	400.00	65.96
906-070-088	41786 AVIV CT	D2	400.00	65.96
906-070-089	41774 AVIV CT	D2	400.00	65.96
906-070-090	41762 AVIV CT	D2	400.00	65.96
906-070-092	NO SITUS AVAILABLE	Misc_Vacant	0.00	0.00
906-070-093	NO SITUS AVAILABLE	Misc_Vacant	0.00	0.00
906-080-004	24865 JEFFERSON AVE	EXEMPT	0.00	0.00
906-080-030	NO SITUS AVAILABLE	Comm_Vacant	0.00	0.00
906-080-031	41711 IVY ST	D5	1,476.00	243.46
906-080-052	NO SITUS AVAILABLE	Comm_Vacant	0.00	0.00
906-080-053	41529 IVY ST	Previously_DEV	0.00	0.00
906-080-056	24861 JEFFERSON AVE	D5	2,220.00	366.18

**Western Municipal Water District  
Community Facilities District No. 88-1  
2021/22 Charge Detail Report**

Assessor's Parcel Number	Situs Address	Tax Category	Max Tax (\$)	Charge (\$)
906-080-057	NO SITUS AVAILABLE	D5	1,308.00	215.74
906-080-058	24837 JEFFERSON AVE	D5	3,540.00	583.92
906-080-059	41667 IVY ST ##D	D5	1,020.00	168.24
906-081-001	41716 RIDGEWALK ST ##2	D4	150.00	24.74
906-081-002	41716 RIDGEWALK ST ##1	D4	150.00	24.74
906-081-003	41716 RIDGEWALK ST ##3	D4	150.00	24.74
906-081-004	24731 VALLEYWALK ST ##2	D4	150.00	24.74
906-081-005	24731 VALLEYWALK ST ##3	D4	150.00	24.74
906-081-006	24731 VALLEYWALK ST ##1	D4	150.00	24.74
906-081-007	24731 VALLEYWALK ST ##5	D4	150.00	24.74
906-081-008	24731 VALLEYWALK ST ##4	D4	150.00	24.74
906-081-009	24731 VALLEYWALK ST ##6	D4	150.00	24.74
906-081-010	24779 VALLEYWALK ST ##2	D4	150.00	24.74
906-081-011	24779 VALLEYWALK ST ##3	D4	150.00	24.74
906-081-012	24779 VALLEYWALK ST ##1	D4	150.00	24.74
906-081-013	24779 VALLEYWALK ST ##5	D4	150.00	24.74
906-081-014	24779 VALLEYWALK ST ##4	D4	150.00	24.74
906-081-015	24779 VALLEYWALK ST ##6	D4	150.00	24.74
906-081-016	41718 AMBERVALLEY AVE ##2	D4	150.00	24.74
906-081-017	41718 AMBERVALLEY AVE ##3	D4	150.00	24.74
906-081-018	41718 AMBERVALLEY AVE ##1	D4	150.00	24.74
906-081-019	41718 AMBERVALLEY AVE ##5	D4	150.00	24.74
906-081-020	41718 AMBERVALLEY AVE ##4	D4	150.00	24.74
906-081-021	41718 AMBERVALLEY AVE ##6	D4	150.00	24.74
906-081-022	41766 AMBERVALLEY AVE ##2	D4	150.00	24.74
906-081-023	41766 AMBERVALLEY AVE ##3	D4	150.00	24.74
906-081-024	41766 AMBERVALLEY AVE ##1	D4	150.00	24.74
906-081-026	41713 RIDGEWALK ST ##2	D4	150.00	24.74
906-081-027	41713 RIDGEWALK ST ##1	D4	150.00	24.74
906-081-028	41713 RIDGEWALK ST ##3	D4	150.00	24.74
906-081-030	24733 RIDGEWALK ST ##2	D4	150.00	24.74
906-081-031	24733 RIDGEWALK ST ##3	D4	150.00	24.74
906-081-032	24733 RIDGEWALK ST ##1	D4	150.00	24.74
906-081-033	24733 RIDGEWALK ST ##5	D4	150.00	24.74
906-081-034	24733 RIDGEWALK ST ##4	D4	150.00	24.74
906-081-035	24733 RIDGEWALK ST ##6	D4	150.00	24.74
906-081-036	24781 RIDGEWALK ST ##2	D4	150.00	24.74
906-081-037	24781 RIDGEWALK ST ##3	D4	150.00	24.74
906-081-038	24781 RIDGEWALK ST ##1	D4	150.00	24.74
906-081-039	24805 RIDGEWALK ST ##2	D4	150.00	24.74
906-081-040	24805 RIDGEWALK ST ##1	D4	150.00	24.74
906-081-041	24805 RIDGEWALK ST ##3	D4	150.00	24.74
906-081-042	24784 RIDGEWALK ST ##5	D4	150.00	24.74
906-081-043	24784 RIDGEWALK ST ##4	D4	150.00	24.74
906-081-044	24784 RIDGEWALK ST ##6	D4	150.00	24.74
906-081-045	24784 RIDGEWALK ST ##2	D4	150.00	24.74
906-081-046	24784 RIDGEWALK ST ##3	D4	150.00	24.74
906-081-047	24784 RIDGEWALK ST ##1	D4	150.00	24.74
906-081-048	24736 RIDGEWALK ST ##6	D4	150.00	24.74
906-081-049	24736 RIDGEWALK ST ##4	D4	150.00	24.74
906-081-050	24736 RIDGEWALK ST ##5	D4	150.00	24.74
906-081-051	24736 RIDGEWALK ST ##2	D4	150.00	24.74
906-081-052	24736 RIDGEWALK ST ##3	D4	150.00	24.74
906-081-053	24736 RIDGEWALK ST ##1	D4	150.00	24.74
906-081-055	41737 RIDGEWALK ST ##2	D4	150.00	24.74
906-081-056	41737 RIDGEWALK ST ##3	D4	150.00	24.74

**Western Municipal Water District  
Community Facilities District No. 88-1  
2021/22 Charge Detail Report**

Assessor's Parcel Number	Situs Address	Tax Category	Max Tax (\$)	Charge (\$)
906-081-057	41737 RIDGEWALK ST ##1	D4	150.00	24.74
906-081-058	41737 RIDGEWALK ST ##5	D4	150.00	24.74
906-081-059	41737 RIDGEWALK ST ##4	D4	150.00	24.74
906-081-060	41737 RIDGEWALK ST ##6	D4	150.00	24.74
906-081-061	24685 RIDGEWALK ST ##2	D4	150.00	24.74
906-081-062	24685 RIDGEWALK ST ##3	D4	150.00	24.74
906-081-063	24685 RIDGEWALK ST ##1	D4	150.00	24.74
906-081-064	24685 RIDGEWALK ST ##5	D4	150.00	24.74
906-081-065	24685 RIDGEWALK ST ##4	D4	150.00	24.74
906-081-066	24685 RIDGEWALK ST ##6	D4	150.00	24.74
906-081-067	41764 RIDGEWALK ST ##2	D4	150.00	24.74
906-081-068	41764 RIDGEWALK ST ##1	D4	150.00	24.74
906-081-069	41764 RIDGEWALK ST ##3	D4	150.00	24.74
906-082-001	24652 AMBERVALLEY AVE ##2	D4	150.00	24.74
906-082-002	24652 AMBERVALLEY AVE ##3	D4	150.00	24.74
906-082-003	24652 AMBERVALLEY AVE ##1	D4	150.00	24.74
906-082-004	24676 AMBERVALLEY AVE ##2	D4	150.00	24.74
906-082-005	24676 AMBERVALLEY AVE ##1	D4	150.00	24.74
906-082-006	24676 AMBERVALLEY AVE ##3	D4	150.00	24.74
906-082-007	24724 AMBERVALLEY AVE ##2	D4	150.00	24.74
906-082-008	24724 AMBERVALLEY AVE ##3	D4	150.00	24.74
906-082-009	24724 AMBERVALLEY AVE ##1	D4	150.00	24.74
906-082-010	24724 AMBERVALLEY AVE ##5	D4	150.00	24.74
906-082-011	24724 AMBERVALLEY AVE ##4	D4	150.00	24.74
906-082-012	24724 AMBERVALLEY AVE ##6	D4	150.00	24.74
906-082-013	24721 AMBERVALLEY AVE ##5	D4	150.00	24.74
906-082-014	24721 AMBERVALLEY AVE ##4	D4	150.00	24.74
906-082-015	24721 AMBERVALLEY AVE ##6	D4	150.00	24.74
906-082-016	24721 AMBERVALLEY AVE ##2	D4	150.00	24.74
906-082-017	24721 AMBERVALLEY AVE ##3	D4	150.00	24.74
906-082-018	24721 AMBERVALLEY AVE ##1	D4	150.00	24.74
906-082-019	41676 RIDGEWALK ST ##2	D4	150.00	24.74
906-082-020	41676 RIDGEWALK ST ##1	D4	150.00	24.74
906-082-021	41676 RIDGEWALK ST ##3	D4	150.00	24.74
906-082-022	41673 RIDGEWALK ST ##2	D4	150.00	24.74
906-082-023	41673 RIDGEWALK ST ##1	D4	150.00	24.74
906-082-024	41673 RIDGEWALK ST ##3	D4	150.00	24.74
906-082-026	24772 AMBERVALLEY AVE ##2	D4	150.00	24.74
906-082-027	24772 AMBERVALLEY AVE ##3	D4	150.00	24.74
906-082-028	24772 AMBERVALLEY AVE ##1	D4	150.00	24.74
906-082-029	24796 AMBERVALLEY AVE ##2	D4	150.00	24.74
906-082-030	24796 AMBERVALLEY AVE ##1	D4	150.00	24.74
906-082-031	24796 AMBERVALLEY AVE ##3	D4	150.00	24.74
906-082-032	24844 AMBERVALLEY AVE ##2	D4	150.00	24.74
906-082-033	24844 AMBERVALLEY AVE ##3	D4	150.00	24.74
906-082-034	24844 AMBERVALLEY AVE ##1	D4	150.00	24.74
906-082-035	24844 AMBERVALLEY AVE ##5	D4	150.00	24.74
906-082-036	24844 AMBERVALLEY AVE ##4	D4	150.00	24.74
906-082-037	24844 AMBERVALLEY AVE ##6	D4	150.00	24.74
906-082-038	24868 AMBERVALLEY AVE ##2	D4	150.00	24.74
906-082-039	24868 AMBERVALLEY AVE ##1	D4	150.00	24.74
906-082-040	24868 AMBERVALLEY AVE ##3	D4	150.00	24.74
906-082-041	24793 AMBERVALLEY AVE ##2	D4	150.00	24.74
906-082-042	24793 AMBERVALLEY AVE ##1	D4	150.00	24.74
906-082-043	24793 AMBERVALLEY AVE ##3	D4	150.00	24.74
906-082-044	24769 AMBERVALLEY AVE ##2	D4	150.00	24.74

**Western Municipal Water District  
Community Facilities District No. 88-1  
2021/22 Charge Detail Report**

Assessor's Parcel Number	Situs Address	Tax Category	Max Tax (\$)	Charge (\$)
906-082-045	24769 AMBERVALLEY AVE ##3	D4	150.00	24.74
906-082-046	24769 AMBERVALLEY AVE ##1	D4	150.00	24.74
906-090-008	24630 WASHINGTON AVE ##200	D5	1,992.00	328.56
906-090-012	24650 ADAMS AVE	Previously_DEV	0.00	0.00
906-090-013	24652 ADAMS AVE	Previously_DEV	0.00	0.00
906-090-014	NO SITUS AVAILABLE	Comm_Vacant	0.00	0.00
906-090-015	41870 KALMIA ST	D5	2,280.00	376.08
906-090-016	41880 KALMIA ST	D5	2,280.00	376.08
906-090-017	41866 KALMIA ST	D5	1,428.00	235.54
906-090-018	41862 KALMIA ST	D5	1,296.00	213.76
906-101-003	24710 WASHINGTON AVE	D5	1,284.00	211.78
906-101-004	24736 WASHINGTON AVE	Previously_DEV	0.00	0.00
906-101-005	41935 B ST	D5	696.00	114.80
906-101-006	24700 WASHINGTON AVE	D5	456.00	75.20
906-101-007	24690 WASHINGTON AVE	D5	828.00	136.56
906-102-004	41863 JUNIPER ST	Previously_DEV	0.00	0.00
906-102-006	41875 JUNIPER ST	D2	400.00	65.96
906-102-007	41881 JUNIPER ST	Previously_DEV	0.00	0.00
906-102-009	41890 B ST	Previously_DEV	0.00	0.00
906-102-012	NO SITUS AVAILABLE	EXEMPT	0.00	0.00
906-102-013	41910 B ST	Previously_DEV	0.00	0.00
906-102-015	41933 JUNIPER ST	Previously_DEV	0.00	0.00
906-102-016	41947 JUNIPER ST	Previously_DEV	0.00	0.00
906-102-017	41940 B ST	Previously_DEV	0.00	0.00
906-102-019	24750 WASHINGTON AVE	Previously_DEV	0.00	0.00
906-102-020	24770 WASHINGTON AVE	Previously_DEV	0.00	0.00
906-102-021	24792 WASHINGTON AVE	Comm_Vacant	0.00	0.00
906-102-028	41905 JUNIPER ST	Previously_DEV	0.00	0.00
906-102-029	NO SITUS AVAILABLE	EXEMPT	0.00	0.00
906-102-030	41925 JUNIPER ST	Previously_DEV	0.00	0.00
906-102-032	41840 B ST	Previously_DEV	0.00	0.00
906-102-033	41870 B ST	Previously_DEV	0.00	0.00
906-102-034	41880 B ST	D3	300.00	49.48
906-110-003	24975 ADAMS AVE	Previously_DEV	0.00	0.00
906-110-004	41763 IVY ST	Previously_DEV	0.00	0.00
906-110-005	41811 IVY ST	Previously_DEV	0.00	0.00
906-110-006	41833 IVY ST	Previously_DEV	0.00	0.00
906-110-007	41851 IVY ST	Previously_DEV	0.00	0.00
906-110-008	24980 PLUM AVE	Previously_DEV	0.00	0.00
906-110-009	24861 ADAMS AVE	Previously_DEV	0.00	0.00
906-110-010	24873 ADAMS AVE	Previously_DEV	0.00	0.00
906-110-011	24885 ADAMS ST	Previously_DEV	0.00	0.00
906-110-012	24897 ADAMS AVE	Previously_DEV	0.00	0.00
906-110-013	24911 ADAMS AVE	Previously_DEV	0.00	0.00
906-110-014	24923 ADAMS AVE	Previously_DEV	0.00	0.00
906-110-015	24862 PLUM AVE	Previously_DEV	0.00	0.00
906-110-016	24874 PLUM AVE	Previously_DEV	0.00	0.00
906-110-017	24886 PLUM AVE	Previously_DEV	0.00	0.00
906-110-018	24898 PLUM AVE	Previously_DEV	0.00	0.00
906-110-019	24912 PLUM AVE	Previously_DEV	0.00	0.00
906-110-020	24924 PLUM AVE	Previously_DEV	0.00	0.00
906-121-001	24810 WASHINGTON AVE	Previously_DEV	0.00	0.00
906-121-002	24826 WASHINGTON AVE	Comm_Vacant	0.00	0.00
906-121-003	24840 WASHINGTON AVE	Previously_DEV	0.00	0.00
906-121-004	NO SITUS AVAILABLE	Comm_Vacant	0.00	0.00
906-121-005	24854 WASHINGTON AVE	Previously_DEV	0.00	0.00



**Western Municipal Water District  
Community Facilities District No. 88-1  
2021/22 Charge Detail Report**

Assessor's Parcel Number	Situs Address	Tax Category	Max Tax (\$)	Charge (\$)
906-121-006	NO SITUS AVAILABLE	EXEMPT	0.00	0.00
906-121-007	41945 C ST	Previously_DEV	0.00	0.00
906-121-008	41935 C ST	Previously_DEV	0.00	0.00
906-121-009	41929 C ST	Previously_DEV	0.00	0.00
906-121-012	24825 PLUM AVE	Previously_DEV	0.00	0.00
906-121-013	41890 JUNIPER ST	Previously_DEV	0.00	0.00
906-121-014	41910 JUNIPER ST	Previously_DEV	0.00	0.00
906-121-015	41926 JUNIPER ST	Previously_DEV	0.00	0.00
906-121-016	41936 JUNIPER ST	EXEMPT	0.00	0.00
906-121-017	41958 JUNIPER ST	Previously_DEV	0.00	0.00
906-121-018	41918 C ST	Previously_DEV	0.00	0.00
906-121-020	41905 C ST	Previously_DEV	0.00	0.00
906-121-021	41909 C ST	D3	300.00	49.48
906-121-022	24843 PLUM AVE	D3	300.00	49.48
906-121-023	24863 PLUM AVE	D3	300.00	49.48
906-122-001	24891 PLUM AVE	Previously_DEV	0.00	0.00
906-122-002	24897 PLUM AVE	Previously_DEV	0.00	0.00
906-122-003	41900 C ST	Previously_DEV	0.00	0.00
906-122-004	41920 C ST	Previously_DEV	0.00	0.00
906-122-005	24903 PLUM AVE	Previously_DEV	0.00	0.00
906-122-006	41940 C ST	Previously_DEV	0.00	0.00
906-122-007	NO SITUS AVAILABLE	EXEMPT	0.00	0.00
906-122-008	24890 WASHINGTON AVE	Previously_DEV	0.00	0.00
906-122-010	24945 PLUM AVE	Previously_DEV	0.00	0.00
906-122-011	41917 IVY ST	EXEMPT	0.00	0.00
906-122-012	41891 IVY ST	Previously_DEV	0.00	0.00
906-122-013	NO SITUS AVAILABLE	EXEMPT	0.00	0.00
906-122-016	24980 WASHINGTON AVE	Previously_DEV	0.00	0.00
906-122-018	24986 WASHINGTON AVE	Previously_DEV	0.00	0.00
906-122-021	41945 IVY ST	Previously_DEV	0.00	0.00
906-122-022	NO SITUS AVAILABLE	Comm_Vacant	0.00	0.00
906-122-023	NO SITUS AVAILABLE	Comm_Vacant	0.00	0.00
906-122-024	41885 IVY ST	Previously_DEV	0.00	0.00
906-122-027	41965 IVY ST	EXEMPT	0.00	0.00
906-122-028	NO SITUS AVAILABLE	Previously_DEV	0.00	0.00
906-122-032	41890 DAISY LN	Previously_DEV	0.00	0.00
906-122-034	24915 PLUM AVE	Previously_DEV	0.00	0.00
906-122-035	NO SITUS AVAILABLE	EXEMPT	0.00	0.00
906-122-036	41905 DAISY LN	Previously_DEV	0.00	0.00
906-122-037	41915 DAISY LN	Previously_DEV	0.00	0.00
906-122-038	41925 DAISY LN	Previously_DEV	0.00	0.00
906-122-047	41900 DAISY LN	Previously_DEV	0.00	0.00
906-122-048	41910 DAISY LN	D3	300.00	49.48
906-122-049	41920 DAISY LN	Previously_DEV	0.00	0.00
906-122-058	NO SITUS AVAILABLE	EXEMPT	0.00	0.00
906-122-059	NO SITUS AVAILABLE	EXEMPT	0.00	0.00
906-122-060	NO SITUS AVAILABLE	EXEMPT	0.00	0.00
906-122-063	24930 WASHINGTON AVE	Previously_DEV	0.00	0.00
906-122-064	41935 DAISY LN	Previously_DEV	0.00	0.00
906-122-065	41945 DAISY LN	Previously_DEV	0.00	0.00
906-122-066	41955 DAISY LN	Previously_DEV	0.00	0.00
906-122-067	41930 DAISY LN	Previously_DEV	0.00	0.00
906-122-068	41940 DAISY LN	Previously_DEV	0.00	0.00
906-122-069	41950 DAISY LN	Previously_DEV	0.00	0.00
906-122-071	NO SITUS AVAILABLE	EXEMPT	0.00	0.00
906-122-072	41971 IVY ST	Res_Vacant	0.00	0.00

**Western Municipal Water District  
Community Facilities District No. 88-1  
2021/22 Charge Detail Report**

Assessor's Parcel Number	Situs Address	Tax Category	Max Tax (\$)	Charge (\$)
906-122-073	24910 WASHINGTON AVE	Previously_DEV	0.00	0.00
906-122-074	41991 IVY ST	Previously_DEV	0.00	0.00
906-140-049	NO SITUS AVAILABLE	EXEMPT	0.00	0.00
906-140-064	24515 WASHINGTON AVE	D5	960.00	158.34
906-140-065	24515 WASHINGTON AVE	EXEMPT	0.00	0.00
906-140-070	NO SITUS AVAILABLE	Res_Vacant	0.00	0.00
906-151-007	42089 A ST	Previously_DEV	0.00	0.00
906-151-012	24641 WASHINGTON AVE	Previously_DEV	0.00	0.00
906-151-013	24651 WASHINGTON AVE	Previously_DEV	0.00	0.00
906-151-015	42081 A ST	EXEMPT	0.00	0.00
906-151-016	24656 1ST AVE	EXEMPT	0.00	0.00
906-151-017	24648 1ST ST	D3	300.00	49.48
906-151-020	24629 WASHINGTON AVE	Previously_DEV	0.00	0.00
906-151-021	24640 1ST ST	D3	300.00	49.48
906-151-022	24632 1ST ST	D3	300.00	49.48
906-151-023	24624 1ST AVE	D3	300.00	49.48
906-151-024	24616 1ST AVE	D3	300.00	49.48
906-151-025	24608 1ST ST	D3	300.00	49.48
906-151-028	42011 A ST	D5	408.00	67.28
906-152-004	24741 WASHINGTON AVE	Previously_DEV	0.00	0.00
906-152-005	NO SITUS AVAILABLE	Comm_Vacant	0.00	0.00
906-152-007	42081 B ST	Previously_DEV	0.00	0.00
906-152-008	24726 1ST AVE	EXEMPT	0.00	0.00
906-152-009	24718 1ST AVE	D3	300.00	49.48
906-152-010	24706 1ST AVE	D3	300.00	49.48
906-152-011	24688 1ST AVE	Previously_DEV	0.00	0.00
906-152-012	42086 A ST	Previously_DEV	0.00	0.00
906-152-013	NO SITUS AVAILABLE	Comm_Vacant	0.00	0.00
906-152-017	24683 WASHINGTON ST	Previously_DEV	0.00	0.00
906-153-001	24757 WASHINGTON AVE	Previously_DEV	0.00	0.00
906-153-002	24763 WASHINGTON AVE	Previously_DEV	0.00	0.00
906-153-003	24771 WASHINGTON AVE	Previously_DEV	0.00	0.00
906-153-004	NO SITUS AVAILABLE	Comm_Vacant	0.00	0.00
906-153-005	24785 WASHINGTON AVE	Previously_DEV	0.00	0.00
906-153-010	42088 B ST	Previously_DEV	0.00	0.00
906-153-011	42074 B ST	D3	300.00	49.48
906-153-012	42062 B ST	Previously_DEV	0.00	0.00
906-153-013	24774 1ST AVE	Previously_DEV	0.00	0.00
906-153-018	42081 JUNIPER ST	Previously_DEV	0.00	0.00
906-153-019	42101 JUNIPER ST	Previously_DEV	0.00	0.00
906-154-001	24757 1ST AVE	Previously_DEV	0.00	0.00
906-154-002	24765 1ST AVE	Previously_DEV	0.00	0.00
906-154-003	24773 1ST AVE	Previously_DEV	0.00	0.00
906-154-004	24775 1ST AVE	Previously_DEV	0.00	0.00
906-154-007	24772 2ND AVE	Previously_DEV	0.00	0.00
906-154-008	24770 2ND AVE	Previously_DEV	0.00	0.00
906-154-011	24789 1ST AVE	Previously_DEV	0.00	0.00
906-154-012	42141 JUNIPER ST	Previously_DEV	0.00	0.00
906-154-013	24790 2ND ST	Previously_DEV	0.00	0.00
906-154-014	24774 2ND AVE	D3	300.00	49.48
906-154-015	42190 B ST	D3	300.00	49.48
906-154-016	42210 B ST	D3	300.00	49.48
906-155-003	24731 1ST AVE	Previously_DEV	0.00	0.00
906-155-004	24735 1ST AVE	Previously_DEV	0.00	0.00
906-155-006	24714 2ND AVE	Previously_DEV	0.00	0.00
906-155-008	NO SITUS AVAILABLE	D3	300.00	49.48

**Western Municipal Water District  
Community Facilities District No. 88-1  
2021/22 Charge Detail Report**

Assessor's Parcel Number	Situs Address	Tax Category	Max Tax (\$)	Charge (\$)
906-155-009	24730 2ND AVE	Previously_DEV	0.00	0.00
906-155-010	24681 1ST ST	Previously_DEV	0.00	0.00
906-155-011	24695 1ST ST	Previously_DEV	0.00	0.00
906-155-018	42160 A ST	Previously_DEV	0.00	0.00
906-155-019	24680 2ND AVE	Previously_DEV	0.00	0.00
906-155-020	24705 1ST ST	Previously_DEV	0.00	0.00
906-155-021	24719 1ST ST	Previously_DEV	0.00	0.00
906-156-003	24621 1ST AVE	Previously_DEV	0.00	0.00
906-156-004	24629 1ST ST	Previously_DEV	0.00	0.00
906-156-005	24633 1ST AVE	Previously_DEV	0.00	0.00
906-156-006	24635 1ST AVE	Previously_DEV	0.00	0.00
906-156-010	42189 A ST	Previously_DEV	0.00	0.00
906-156-011	24660 2ND AVE	Previously_DEV	0.00	0.00
906-156-012	24646 2ND AVE	Previously_DEV	0.00	0.00
906-156-013	24638 2ND AVE	D3	300.00	49.48
906-156-014	NO SITUS AVAILABLE	EXEMPT	0.00	0.00
906-156-015	24628 2ND AVE	Previously_DEV	0.00	0.00
906-156-017	24611 1ST ST	Previously_DEV	0.00	0.00
906-156-019	24620 2ND AVE	Previously_DEV	0.00	0.00
906-156-025	24618 2ND AVE	D3	300.00	49.48
906-156-026	24610 2ND AVE	Previously_DEV	0.00	0.00
906-156-028	42145 A ST	D3	300.00	49.48
906-156-029	24671 1ST ST	D3	300.00	49.48
906-156-030	24643 1ST AVE	Previously_DEV	0.00	0.00
906-156-032	NO SITUS AVAILABLE	Res_Vacant	0.00	0.00
906-156-033	NO SITUS AVAILABLE	Res_Vacant	0.00	0.00
906-161-001	24821 WASHINGTON AVE	Comm_Vacant	0.00	0.00
906-161-002	24833 WASHINGTON AVE	Comm_Vacant	0.00	0.00
906-161-003	24849 WASHINGTON AVE	Previously_DEV	0.00	0.00
906-161-004	NO SITUS AVAILABLE	Comm_Vacant	0.00	0.00
906-161-005	24861 WASHINGTON AVE	Previously_DEV	0.00	0.00
906-161-006	24870 1ST AVE	Previously_DEV	0.00	0.00
906-161-007	24870 1ST AVE	Previously_DEV	0.00	0.00
906-161-009	NO SITUS AVAILABLE	EXEMPT	0.00	0.00
906-161-010	42090 JUNIPER ST	D3	300.00	49.48
906-162-001	42030 C ST	Previously_DEV	0.00	0.00
906-162-002	24935 WASHINGTON AVE	Previously_DEV	0.00	0.00
906-162-003	24941 WASHINGTON ST	Previously_DEV	0.00	0.00
906-162-004	42036 D ST	Previously_DEV	0.00	0.00
906-162-010	24946 1ST AVE	Previously_DEV	0.00	0.00
906-162-011	24920 1ST AVE	Previously_DEV	0.00	0.00
906-162-013	42086 C ST	Previously_DEV	0.00	0.00
906-162-014	24948 1ST AVE	Previously_DEV	0.00	0.00
906-162-015	24958 1ST AVE	Previously_DEV	0.00	0.00
906-162-017	24973 WASHINGTON AVE	Res_Vacant	0.00	0.00
906-162-019	NO SITUS AVAILABLE	Res_Vacant	0.00	0.00
906-162-023	24990 1ST AVE	Previously_DEV	0.00	0.00
906-162-024	24902 1ST AVE	Previously_DEV	0.00	0.00
906-162-025	24912 1ST AVE	Previously_DEV	0.00	0.00
906-162-026	24984 1ST ST	Previously_DEV	0.00	0.00
906-162-027	24982 1ST ST	Previously_DEV	0.00	0.00
906-162-028	24986 1ST ST	Previously_DEV	0.00	0.00
906-162-029	24980 1ST ST	Previously_DEV	0.00	0.00
906-162-030	24977 WASHINGTON AVE	D5	576.00	95.00
906-162-031	24977 WASHINGTON AVE	D5	384.00	63.34
906-163-002	24945 1ST AVE	Previously_DEV	0.00	0.00

**Western Municipal Water District  
Community Facilities District No. 88-1  
2021/22 Charge Detail Report**

Assessor's Parcel Number	Situs Address	Tax Category	Max Tax (\$)	Charge (\$)
906-163-003	24951 1ST AVE	Previously_DEV	0.00	0.00
906-163-004	24961 1ST AVE	Previously_DEV	0.00	0.00
906-163-005	24971 1ST AVE	Previously_DEV	0.00	0.00
906-163-008	24991 1ST AVE	Previously_DEV	0.00	0.00
906-163-009	24995 1ST AVE	Previously_DEV	0.00	0.00
906-163-010	24994 2ND AVE	Previously_DEV	0.00	0.00
906-163-011	24988 2ND AVE	Previously_DEV	0.00	0.00
906-163-015	24956 2ND AVE	Previously_DEV	0.00	0.00
906-163-016	24946 2ND AVE	Previously_DEV	0.00	0.00
906-163-017	24932 2ND AVE	Previously_DEV	0.00	0.00
906-163-018	24920 2ND AVE	Previously_DEV	0.00	0.00
906-163-019	24902 2ND AVE	Previously_DEV	0.00	0.00
906-163-020	24890 2ND AVE	Previously_DEV	0.00	0.00
906-163-021	24978 2ND ST	Previously_DEV	0.00	0.00
906-163-022	24976 2ND AVE	Previously_DEV	0.00	0.00
906-163-023	24977 1ST AVE	Previously_DEV	0.00	0.00
906-163-024	24975 1ST AVE	EXEMPT	0.00	0.00
906-163-025	24984 2ND AVE	D3	300.00	49.48
906-163-026	24982 2ND ST	Previously_DEV	0.00	0.00
906-163-028	24931 1ST AVE	Previously_DEV	0.00	0.00
906-163-029	24981 1ST AVE	D3	300.00	49.48
906-163-030	24985 1ST AVE	D3	300.00	49.48
906-163-031	24895 1ST AVE	Previously_DEV	0.00	0.00
906-163-033	24972 2ND AVE	D3	300.00	49.48
906-163-034	24968 2ND ST	Previously_DEV	0.00	0.00
906-163-035	24962 2ND ST	D3	300.00	49.48
906-163-036	24903 1ST AVE	Previously_DEV	0.00	0.00
906-163-037	24903 1ST AVE	Previously_DEV	0.00	0.00
906-163-038	NO SITUS AVAILABLE	Res_Vacant	0.00	0.00
906-164-001	24815 1ST AVE	Previously_DEV	0.00	0.00
906-164-002	24827 1ST AVE	Previously_DEV	0.00	0.00
906-164-003	24835 1ST AVE	Previously_DEV	0.00	0.00
906-164-004	24843 1ST AVE	Previously_DEV	0.00	0.00
906-164-005	24871 1ST AVE	Previously_DEV	0.00	0.00
906-164-006	42185 C ST	Previously_DEV	0.00	0.00
906-164-010	24810 2ND AVE	Previously_DEV	0.00	0.00
906-164-011	24851 1ST AVE	Previously_DEV	0.00	0.00
906-164-012	29820 2ND AVE	Previously_DEV	0.00	0.00
906-164-013	24830 2ND ST	Previously_DEV	0.00	0.00
906-164-014	24850 2ND AVE	Previously_DEV	0.00	0.00
906-171-002	NO SITUS AVAILABLE	Previously_DEV	0.00	0.00
906-171-009	24771 3RD ST	Previously_DEV	0.00	0.00
906-171-010	24764 NEW CLAY ST	Previously_DEV	0.00	0.00
906-171-011	24801 3RD ST	Previously_DEV	0.00	0.00
906-171-012	24782 NEW CLAY AVE	Previously_DEV	0.00	0.00
906-171-015	24731 2ND AVE	Previously_DEV	0.00	0.00
906-171-016	42257 B ST	D3	300.00	49.48
906-171-019	24756 NEW CLAY AVE	Previously_DEV	0.00	0.00
906-171-024	NO SITUS AVAILABLE	EXEMPT	0.00	0.00
906-171-025	NO SITUS AVAILABLE	EXEMPT	0.00	0.00
906-172-003	24769 3RD AVE	Previously_DEV	0.00	0.00
906-172-004	24781 2ND AVE	Previously_DEV	0.00	0.00
906-172-007	24787 2ND ST	D3	300.00	49.48
906-172-009	42240 B ST	Previously_DEV	0.00	0.00
906-172-010	42230 B ST	Previously_DEV	0.00	0.00
906-172-011	24778 3RD AVE	D3	300.00	49.48

**Western Municipal Water District  
Community Facilities District No. 88-1  
2021/22 Charge Detail Report**

Assessor's Parcel Number	Situs Address	Tax Category	Max Tax (\$)	Charge (\$)
906-181-002	24845 2ND AVE	Previously_DEV	0.00	0.00
906-181-005	24860 3RD AVE	D3	300.00	49.48
906-181-006	24856 3RD AVE	D3	300.00	49.48
906-181-007	24850 3RD AVE	Previously_DEV	0.00	0.00
906-181-008	NO SITUS AVAILABLE	Res_Vacant	0.00	0.00
906-181-009	42245 JUNIPER ST	Previously_DEV	0.00	0.00
906-181-010	24857 2ND AVE	Previously_DEV	0.00	0.00
906-181-011	24815 2ND AVE	Previously_DEV	0.00	0.00
906-181-012	24829 2ND ST	Previously_DEV	0.00	0.00
906-182-017	24895 2ND AVE	Previously_DEV	0.00	0.00
906-182-022	24993 2ND AVE	Previously_DEV	0.00	0.00
906-182-025	24890 3RD AVE	D3	300.00	49.48
906-182-026	24880 3RD AVE	D3	300.00	49.48
906-182-028	42216 C ST	Previously_DEV	0.00	0.00
906-182-029	24905 2ND AVE	Previously_DEV	0.00	0.00
906-182-031	24987 2ND AVE	Previously_DEV	0.00	0.00
906-182-032	24925 2ND AVE	Previously_DEV	0.00	0.00
906-182-034	24930 3RD AVE	Previously_DEV	0.00	0.00
906-182-035	24910 3RD AVE	D3	300.00	49.48
906-182-036	24920 3RD ST	Previously_DEV	0.00	0.00
906-182-039	24945 2ND AVE	D3	300.00	49.48
906-182-040	24957 2ND AVE	D3	300.00	49.48
906-182-041	24969 2ND AVE	D3	300.00	49.48
906-182-042	24973 2ND AVE	D3	300.00	49.48
906-182-043	24990 3RD ST	D3	300.00	49.48
906-182-049	24984 3RD AVE	D3	300.00	49.48
906-182-050	24988 3RD AVE	D3	300.00	49.48
906-182-052	24979 2ND AVE	D3	300.00	49.48
906-182-053	24985 2ND AVE	D3	300.00	49.48
906-182-054	24980 3RD AVE	D3	300.00	49.48
906-182-055	24976 3RD AVE	D3	300.00	49.48
906-182-056	24972 3RD AVE	D3	300.00	49.48
906-182-057	24968 3RD AVE	D3	300.00	49.48
906-182-058	24964 3RD AVE	D2	400.00	65.96
906-182-062	24900 3RD AVE	D3	300.00	49.48
906-182-063	NO SITUS AVAILABLE	Res_Vacant	0.00	0.00
906-182-064	NO SITUS AVAILABLE	Res_Vacant	0.00	0.00
906-183-010	24916 NEW CLAY AVE	Previously_DEV	0.00	0.00
906-183-012	24896 NEW CLAY AVE	D3	300.00	49.48
906-183-014	24906 NEW CLAY AVE	Previously_DEV	0.00	0.00
906-183-015	24926 NEW CLAY ST	Previously_DEV	0.00	0.00
906-183-016	24936 NEW CLAY AVE	Previously_DEV	0.00	0.00
906-183-021	24901 NEW CLAY AVE	Previously_DEV	0.00	0.00
906-183-034	42269 3RD AVE	Previously_DEV	0.00	0.00
906-183-037	24971 3RD AVE	D2	400.00	65.96
906-183-038	24975 3RD AVE	D2	400.00	65.96
906-183-039	NO SITUS AVAILABLE	Res_Vacant	0.00	0.00
906-183-042	24967 3RD AVE	D3	300.00	49.48
906-183-045	24955 3RD AVE	D2	400.00	65.96
906-183-046	24963 3RD AVE	D3	300.00	49.48
906-183-047	24959 3RD AVE	D3	300.00	49.48
906-183-048	NO SITUS AVAILABLE	EXEMPT	0.00	0.00
906-183-049	NO SITUS AVAILABLE	EXEMPT	0.00	0.00
906-183-050	NO SITUS AVAILABLE	EXEMPT	0.00	0.00
906-183-056	24979 3RD ST	D2	400.00	65.96
906-183-057	24983 3RD ST	D2	400.00	65.96

**Western Municipal Water District  
Community Facilities District No. 88-1  
2021/22 Charge Detail Report**

Assessor's Parcel Number	Situs Address	Tax Category	Max Tax (\$)	Charge (\$)
906-184-001	42264 C ST	Previously_DEV	0.00	0.00
906-191-003	24692 4TH AVE	D2	400.00	65.96
906-191-009	24631 NEW CLAY ST	D3	300.00	49.48
906-191-010	24625 NEW CLAY AVE	Previously_DEV	0.00	0.00
906-191-011	24605 NEW CLAY AVE	Previously_DEV	0.00	0.00
906-191-012	24615 CLAY ST	Previously_DEV	0.00	0.00
906-191-014	24645 NEW CLAY ST	Previously_DEV	0.00	0.00
906-191-015	24637 NEW CLAY AVE	Previously_DEV	0.00	0.00
906-191-016	24653 NEW CLAY AVE	Previously_DEV	0.00	0.00
906-191-019	24670 4TH AVE	Previously_DEV	0.00	0.00
906-191-021	NO SITUS AVAILABLE	EXEMPT	0.00	0.00
906-191-022	24624 4TH ST	Previously_DEV	0.00	0.00
906-191-023	24648 4TH ST	Previously_DEV	0.00	0.00
906-191-025	24630 4TH AVE	Previously_DEV	0.00	0.00
906-191-026	24636 4TH AVE	Previously_DEV	0.00	0.00
906-191-027	24665 NEW CLAY ST	D2	400.00	65.96
906-192-001	24711 CLAY ST	Previously_DEV	0.00	0.00
906-192-002	24721 CLAY ST	Previously_DEV	0.00	0.00
906-192-004	24737 CLAY AVE	Previously_DEV	0.00	0.00
906-192-005	24738 4TH ST	EXEMPT	0.00	0.00
906-194-030	NO SITUS AVAILABLE	EXEMPT	0.00	0.00
906-194-031	24625 4TH AVE	Previously_DEV	0.00	0.00
906-194-032	24641 4TH ST	Previously_DEV	0.00	0.00
906-194-033	24655 4TH AVE	Previously_DEV	0.00	0.00
906-194-035	24624 5TH AVE	Previously_DEV	0.00	0.00
906-194-036	24648 5TH ST	D2	400.00	65.96
906-194-037	24654 5TH AVE	Previously_DEV	0.00	0.00
906-194-038	24670 5TH AVE	Previously_DEV	0.00	0.00
906-194-040	24700 5TH AVE	Previously_DEV	0.00	0.00
906-194-042	24730 5TH AVE	Previously_DEV	0.00	0.00
906-194-043	24731 4TH AVE	Previously_DEV	0.00	0.00
906-194-045	24701 4TH ST	D2	400.00	65.96
906-194-046	24721 4TH ST	EXEMPT	0.00	0.00
906-194-047	24715 4TH AVE	Previously_DEV	0.00	0.00
906-194-048	24714 5TH ST	D3	300.00	49.48
906-194-049	24722 5TH AVE	D3	300.00	49.48
906-194-050	24671 4TH AVE	D3	300.00	49.48
906-194-051	24681 4TH AVE	D3	300.00	49.48
906-194-052	NO SITUS AVAILABLE	EXEMPT	0.00	0.00
906-194-053	NO SITUS AVAILABLE	EXEMPT	0.00	0.00
906-200-010	NO SITUS AVAILABLE	EXEMPT	0.00	0.00
906-200-011	NO SITUS AVAILABLE	EXEMPT	0.00	0.00
906-200-012	NO SITUS AVAILABLE	EXEMPT	0.00	0.00
906-200-013	24957 NEW CLAY AVE	Previously_DEV	0.00	0.00
906-200-022	24911 CLAY ST	Previously_DEV	0.00	0.00
906-200-023	NO SITUS AVAILABLE	EXEMPT	0.00	0.00
906-200-024	NO SITUS AVAILABLE	EXEMPT	0.00	0.00
906-211-002	NO SITUS AVAILABLE	EXEMPT	0.00	0.00
906-211-003	24614 HAYES AVE	EXEMPT	0.00	0.00
906-211-004	NO SITUS AVAILABLE	EXEMPT	0.00	0.00
906-211-005	24636 HAYES AVE	Previously_DEV	0.00	0.00
906-211-010	NO SITUS AVAILABLE	EXEMPT	0.00	0.00
906-211-012	2472 HAYES AVE	EXEMPT	0.00	0.00
906-211-013	24730 HAYES AVE	EXEMPT	0.00	0.00
906-211-014	24736 HAYES AVE	EXEMPT	0.00	0.00
906-211-015	NO SITUS AVAILABLE	EXEMPT	0.00	0.00

**Western Municipal Water District  
Community Facilities District No. 88-1  
2021/22 Charge Detail Report**

Assessor's Parcel Number	Situs Address	Tax Category	Max Tax (\$)	Charge (\$)
906-211-016	24703 5TH ST	Previously_DEV	0.00	0.00
906-211-017	NO SITUS AVAILABLE	D1	600.00	98.96
906-211-018	24717 5TH AVE	Previously_DEV	0.00	0.00
906-211-020	24673 5TH ST	Previously_DEV	0.00	0.00
906-211-022	NO SITUS AVAILABLE	EXEMPT	0.00	0.00
906-211-024	24613 5TH ST	Previously_DEV	0.00	0.00
906-211-025	24643 5TH ST	D1	600.00	98.96
906-211-026	24627 5TH AVE	Previously_DEV	0.00	0.00
906-211-028	24648 HAYES AVE	Previously_DEV	0.00	0.00
906-212-002	24742 HAYES AVE	Previously_DEV	0.00	0.00
906-212-003	24780 HAYES AVE	Previously_DEV	0.00	0.00
906-221-004	NO SITUS AVAILABLE	EXEMPT	0.00	0.00
906-221-005	24830 HAYES AVE	Previously_DEV	0.00	0.00
906-221-006	24844 HAYES AVE	Previously_DEV	0.00	0.00
906-221-007	NO SITUS AVAILABLE	Res_Vacant	0.00	0.00
906-221-011	NO SITUS AVAILABLE	EXEMPT	0.00	0.00
906-221-012	24920 HAYES AVE	Previously_DEV	0.00	0.00
906-221-013	24916 HAYES AVE	Previously_DEV	0.00	0.00
906-221-014	NO SITUS AVAILABLE	Res_Vacant	0.00	0.00
906-221-015	42465 D ST	Previously_DEV	0.00	0.00
906-221-020	24926 HAYES AVE	Previously_DEV	0.00	0.00
906-222-013	42425 IVY ST	D2	400.00	65.96
906-222-014	42435 IVY ST	D2	400.00	65.96
906-222-015	42445 IVY ST	D2	400.00	65.96
906-222-016	NO SITUS AVAILABLE	Res_Vacant	0.00	0.00
906-222-017	NO SITUS AVAILABLE	Res_Vacant	0.00	0.00
906-222-019	24981 5TH AVE	D2	400.00	65.96
906-222-031	NO SITUS AVAILABLE	Res_Vacant	0.00	0.00
906-222-032	NO SITUS AVAILABLE	Res_Vacant	0.00	0.00
906-222-033	NO SITUS AVAILABLE	Res_Vacant	0.00	0.00
906-222-034	24980 HAYES AVE	D1	600.00	98.96
906-222-035	24980 HAYES AVE	D1	600.00	98.96
906-222-037	42405 IVY ST	D2	400.00	65.96
906-222-041	24940 HAYES AVE	Exempt	0.00	0.00
906-222-042	42450 D ST	Res_Vacant	0.00	0.00
906-270-005	NO SITUS AVAILABLE	EXEMPT	0.00	0.00
906-270-006	NO SITUS AVAILABLE	EXEMPT	0.00	0.00
906-270-007	24211 LENOX LN	Previously_DEV	0.00	0.00
906-270-008	24221 LENOX LN	Previously_DEV	0.00	0.00
906-270-010	NO SITUS AVAILABLE	Res_Vacant	0.00	0.00
906-270-014	24277 DOUGLASS ST	Previously_DEV	0.00	0.00
906-270-015	24240 DOUGLASS AVE	Previously_DEV	0.00	0.00
906-270-018	24225 DOUGLASS AVE	Previously_DEV	0.00	0.00
906-270-019	24255 DOUGLASS AVE	Previously_DEV	0.00	0.00
906-270-024	NO SITUS AVAILABLE	EXEMPT	0.00	0.00
906-270-025	24160 LENOX LN	D1	600.00	98.96
906-270-026	24155 LENOX LN	Previously_DEV	0.00	0.00
906-270-030	42201 VINEYARD RD	EXEMPT	0.00	0.00
906-270-031	24167 DOUGLASS AVE	D1	600.00	98.96
906-270-032	42210 FULLERTON RD	D1	600.00	98.96
906-270-033	42190 FULLERTON AVE	D1	600.00	98.96
906-270-034	42170 FULLERTON AVE	D1	600.00	98.96
906-270-035	24205 DOUGLASS AVE	Previously_DEV	0.00	0.00
906-270-036	42205 POMERADO CT	D1	600.00	98.96
906-270-037	42175 POMERADO CT	D1	600.00	98.96
906-270-043	42373 DOVE CREEK CT	Previously_DEV	0.00	0.00

**Western Municipal Water District  
Community Facilities District No. 88-1  
2021/22 Charge Detail Report**

Assessor's Parcel Number	Situs Address	Tax Category	Max Tax (\$)	Charge (\$)
906-270-044	NO SITUS AVAILABLE	EXEMPT	0.00	0.00
906-270-045	24212 HAYES AVE	D1	600.00	98.96
906-270-046	24200 HAYES AVE	D1E	600.00	98.96
906-270-047	24218 HAYES AVE	D1E	600.00	98.96
906-270-048	24230 HAYES AVE	D1	600.00	98.96
906-270-049	24224 HAYES AVE	D1E	600.00	98.96
906-270-050	NO SITUS AVAILABLE	EXEMPT	0.00	0.00
906-270-051	24246 HAYES AVE	D1E	600.00	98.96
906-270-052	24285 LENOX LN	D5	1,008.00	166.26
906-270-054	NO SITUS AVAILABLE	D5	1,632.00	269.18
906-270-055	24231 LENOX LN	D1	600.00	98.96
906-270-056	24235 LENOX LN	D2	400.00	65.96
906-270-057	24171 LENOX LN	D1	600.00	98.96
906-270-058	NO SITUS AVAILABLE	Res_Vacant	0.00	0.00
906-270-059	24325 WASHINGTON AVE	D5	3,996.00	659.12
906-270-060	NO SITUS AVAILABLE	Res_Vacant	0.00	0.00
906-270-062	24212 SUMMER CREEK LN	D1	600.00	98.96
906-270-063	24198 SUMMER CREEK LN	D1	600.00	98.96
906-270-064	24183 SUMMER CREEK LN	D1	600.00	98.96
906-270-065	24205 SUMMER CREEK LN	D1	600.00	98.96
906-270-066	24219 SUMMER CREEK LN	D1	600.00	98.96
906-270-067	42325 DOVE CREEK CT	D1	600.00	98.96
906-270-068	42349 DOVE CREEK CT	D1	600.00	98.96
906-270-069	42346 DOVE CREEK CT	D1	600.00	98.96
906-270-070	42298 DOVE CREEK CT	D1	600.00	98.96
906-270-071	42274 DOVE CREEK CT	D1	600.00	98.96
906-270-074	NO SITUS AVAILABLE	EXEMPT	0.00	0.00
906-301-001	24306 LENOX LN	D3	300.00	49.48
906-301-002	24314 LENOX LN	D3	300.00	49.48
906-301-003	24322 LENOX LN	D3	300.00	49.48
906-301-004	24330 LENOX LN	D3	300.00	49.48
906-301-005	42111 THOROUGHbred LN	D3	300.00	49.48
906-301-006	42103 THOROUGHbred LN	D3	300.00	49.48
906-301-007	42033 BOOTHILL LN	D3	300.00	49.48
906-301-008	42025 BOOTHILL LN	D3	300.00	49.48
906-301-009	42017 BOOTHILL LN	D3	300.00	49.48
906-301-010	24327 SADDLEBAG CT	D3	300.00	49.48
906-301-011	24319 SADDLEBAG CT	D3	300.00	49.48
906-301-012	24309 SADDLEBAG CT	D3	300.00	49.48
906-301-013	24308 SADDLEBAG CT	D3	300.00	49.48
906-301-014	24316 SADDLEBAG CT	D3	300.00	49.48
906-301-015	24324 SADDLEBAG CT	D3	300.00	49.48
906-301-016	24332 SADDLEBAG CT	D3	300.00	49.48
906-301-017	24340 SADDLEBAG CT	D3	300.00	49.48
906-301-018	24348 SADDLEBAG CT	D3	300.00	49.48
906-301-019	24356 SADDLEBAG CT	D3	300.00	49.48
906-301-020	24364 SADDLEBAG CT	D3	300.00	49.48
906-301-021	24372 SADDLEBAG CT	D3	300.00	49.48
906-301-022	24380 SADDLEBAG CT	D3	300.00	49.48
906-301-023	24388 SADDLEBAG CT	D3	300.00	49.48
906-301-024	24396 SADDLEBAG CT	D3	300.00	49.48
906-301-025	24399 SADDLEBAG CT	D3	300.00	49.48
906-301-026	24387 SADDLEBAG CT	D3	300.00	49.48
906-301-027	24381 SADDLEBAG CT	D3	300.00	49.48
906-301-028	24373 SADDLEBAG CT	D3	300.00	49.48
906-301-029	24365 SADDLEBAG CT	D3	300.00	49.48



**Western Municipal Water District  
Community Facilities District No. 88-1  
2021/22 Charge Detail Report**

Assessor's Parcel Number	Situs Address	Tax Category	Max Tax (\$)	Charge (\$)
906-301-030	42024 BOOTHILL LN	D3	300.00	49.48
906-301-031	42032 BOOTHILL LN	D3	300.00	49.48
906-301-032	42089 THOROUGHBRED LN	D3	300.00	49.48
906-301-033	42083 THOROUGHBRED LN	D3	300.00	49.48
906-301-034	42075 THOROUGHBRED LN	D3	300.00	49.48
906-301-035	42069 THOROUGHBRED LN	D3	300.00	49.48
906-301-036	42061 THOROUGHBRED LN	D3	300.00	49.48
906-301-037	42055 THOROUGHBRED LN	D3	300.00	49.48
906-302-001	24404 STALLION CT	D3	300.00	49.48
906-302-002	24412 STALLION CT	D3	300.00	49.48
906-302-003	24420 STALLION CT	D3	300.00	49.48
906-302-004	24428 STALLION CT	D3	300.00	49.48
906-302-005	24436 STALLION CT	D3	300.00	49.48
906-302-006	24444 STALLION CT	D3	300.00	49.48
906-302-007	24452 STALLION CT	D3	300.00	49.48
906-302-008	24460 STALLION CT	D3	300.00	49.48
906-302-009	24468 STALLION CT	D3	300.00	49.48
906-302-010	24476 STALLION CT	D3	300.00	49.48
906-302-011	24477 STALLION CT	D3	300.00	49.48
906-302-012	24469 STALLION CT	D3	300.00	49.48
906-302-013	24461 STALLION CT	D3	300.00	49.48
906-302-014	24425 STALLION CT	D3	300.00	49.48
906-302-015	24411 STALLION CT	D3	300.00	49.48
906-302-016	24403 STALLION CT	D3	300.00	49.48
906-302-017	42019 THOROUGHBRED LN	D3	300.00	49.48
906-302-018	42013 THOROUGHBRED LN	D3	300.00	49.48
906-302-019	42007 THOROUGHBRED LN	D3	300.00	49.48
906-303-001	42010 THOROUGHBRED LN	D3	300.00	49.48
906-303-002	42018 THOROUGHBRED LN	D3	300.00	49.48
906-303-003	42026 THOROUGHBRED LN	D3	300.00	49.48
906-303-004	42030 THOROUGHBRED LN	D3	300.00	49.48
906-303-005	42036 THOROUGHBRED LN	D3	300.00	49.48
906-303-006	42040 THOROUGHBRED LN	D3	300.00	49.48
906-303-007	42048 THOROUGHBRED LN	D3	300.00	49.48
906-304-001	42112 THOROUGHBRED LN	D3	300.00	49.48
906-304-002	42107 WEEPING WILLOW LN	D3	300.00	49.48
906-304-003	42062 THOROUGHBRED LN	D3	300.00	49.48
906-304-004	42070 THOROUGHBRED LN	D3	300.00	49.48
906-304-005	42076 THOROUGHBRED LN	D3	300.00	49.48
906-304-006	42084 THOROUGHBRED LN	D3	300.00	49.48
906-304-007	42090 THOROUGHBRED LN	D3	300.00	49.48
906-304-008	42100 THOROUGHBRED LN	D3	300.00	49.48
906-305-001	42131 THOROUGHBRED LN	D3	300.00	49.48
906-305-002	42125 THOROUGHBRED LN	D3	300.00	49.48
906-305-003	24317 LENOX LN	D3	300.00	49.48
906-305-004	24307 LENOX LN	D3	300.00	49.48
906-311-001	42124 WEEPING WILLOW LN	D3	300.00	49.48
906-311-002	42132 WEEPING WILLOW LN	D3	300.00	49.48
906-311-003	42140 WEEPING WILLOW LN	D3	300.00	49.48
906-311-004	24448 KENTUCKY DERBY WAY	D3	300.00	49.48
906-311-005	24458 KENTUCKY DERBY WAY	D3	300.00	49.48
906-311-006	24466 KENTUCKY DERBY WAY	D3	300.00	49.48
906-311-007	24474 KENTUCKY DERBY WAY	D3	300.00	49.48
906-312-001	24483 KENTUCKY DERBY WAY	D3	300.00	49.48
906-312-002	24475 KENTUCKY DERBY WAY	D3	300.00	49.48
906-312-003	24465 KENTUCKY DERBY WAY	D3	300.00	49.48

**Western Municipal Water District  
Community Facilities District No. 88-1  
2021/22 Charge Detail Report**

Assessor's Parcel Number	Situs Address	Tax Category	Max Tax (\$)	Charge (\$)
906-312-004	42156 WEEPING WILLOW LN	D3	300.00	49.48
906-312-005	42164 WEEPING WILLOW LN	D3	300.00	49.48
906-312-006	42172 WEEPING WILLOW LN	D3	300.00	49.48
906-312-007	42180 WEEPING WILLOW LN	D3	300.00	49.48
906-312-008	42188 WEEPING WILLOW LN	D3	300.00	49.48
906-313-001	24411 SILVER BULLET WAY	D3	300.00	49.48
906-313-002	24403 SILVER BULLET WAY	D3	300.00	49.48
906-313-003	24395 SILVER BULLET WAY	D3	300.00	49.48
906-313-004	24387 SILVER BULLET WAY	D3	300.00	49.48
906-313-005	24379 SILVER BULLET WAY	D3	300.00	49.48
906-313-006	24371 SILVER BULLET WAY	D3	300.00	49.48
906-313-007	24363 SILVER BULLET WAY	D3	300.00	49.48
906-313-008	24355 SILVER BULLET WAY	D3	300.00	49.48
906-313-009	24347 SILVER BULLET WAY	D3	300.00	49.48
906-313-010	24339 SILVER BULLET WAY	D3	300.00	49.48
906-313-011	24331 SILVER BULLET WAY	D3	300.00	49.48
906-313-012	24323 SILVER BULLET WAY	D3	300.00	49.48
906-313-013	24320 SILVER BULLET WAY	D3	300.00	49.48
906-313-014	24330 SILVER BULLET WAY	D3	300.00	49.48
906-313-015	24377 LENOX LN	D3	300.00	49.48
906-313-016	24363 LENOX LN	D3	300.00	49.48
906-313-017	42126 THOROUGHBRED LN	D3	300.00	49.48
906-313-018	42134 THOROUGHBRED LN	D3	300.00	49.48
906-313-019	42146 THOROUGHBRED LN	D3	300.00	49.48
906-313-020	42154 THOROUGHBRED LN	D3	300.00	49.48
906-313-021	42160 THOROUGHBRED LN	D3	300.00	49.48
906-313-022	42180 THOROUGHBRED LN	D3	300.00	49.48
906-313-023	42196 THOROUGHBRED LN	D3	300.00	49.48
906-313-024	42210 THOROUGHBRED LN	D3	300.00	49.48
906-313-025	24340 KENTUCKY DERBY WAY	D3	300.00	49.48
906-313-026	24348 KENTUCKY DERBY WAY	D3	300.00	49.48
906-313-027	24356 KENTUCKY DERBY WAY	D3	300.00	49.48
906-313-028	24364 KENTUCKY DERBY WAY	D3	300.00	49.48
906-313-029	24372 KENTUCKY DERBY WAY	D3	300.00	49.48
906-313-030	24380 KENTUCKY DERBY WAY	D3	300.00	49.48
906-313-031	24388 KENTUCKY DERBY WAY	D3	300.00	49.48
906-313-032	24396 KENTUCKY DERBY WAY	D3	300.00	49.48
906-313-033	24404 KENTUCKY DERBY WAY	D3	300.00	49.48
906-313-034	24412 KENTUCKY DERBY WAY	D3	300.00	49.48
906-313-035	24420 KENTUCKY DERBY WAY	D3	300.00	49.48
906-313-036	24428 KENTUCKY DERBY WAY	D3	300.00	49.48
906-313-037	24436 KENTUCKY DERBY WAY	D3	300.00	49.48
906-313-038	24444 KENTUCKY DERBY WAY	D3	300.00	49.48
906-314-001	42159 THOROUGHBRED LN	D3	300.00	49.48
906-314-002	42153 THOROUGHBRED LN	D3	300.00	49.48
906-314-003	42145 THOROUGHBRED LN	D3	300.00	49.48
906-314-004	42139 THOROUGHBRED LN	D3	300.00	49.48
906-314-006	42231 THOROUGHBRED LN	D3	300.00	49.48
906-314-007	42219 THOROUGHBRED LN	D3	300.00	49.48
906-314-008	42207 THOROUGHBRED LN	D3	300.00	49.48
906-314-009	42195 THOROUGHBRED LN	D3	300.00	49.48
906-314-010	42183 THOROUGHBRED LN	D3	300.00	49.48
906-314-011	42171 THOROUGHBRED LN	D3	300.00	49.48
906-315-001	24362 LENOX LN	D3	300.00	49.48
906-315-002	24370 LENOX LN	D3	300.00	49.48
906-315-003	24378 LENOX LN	D3	300.00	49.48

**Western Municipal Water District  
Community Facilities District No. 88-1  
2021/22 Charge Detail Report**

Assessor's Parcel Number	Situs Address	Tax Category	Max Tax (\$)	Charge (\$)
906-315-004	24378 SILVER BULLET WAY	D3	300.00	49.48
906-315-005	24386 SILVER BULLET WAY	D3	300.00	49.48
906-315-006	24394 SILVER BULLET WAY	D3	300.00	49.48
906-315-007	24404 SILVER BULLET WAY	D3	300.00	49.48
906-315-008	42115 WEEPING WILLOW LN	D3	300.00	49.48
906-316-001	42155 WEEPING WILLOW LN	D3	300.00	49.48
906-316-002	24429 KENTUCKY DERBY WAY	D3	300.00	49.48
906-316-003	24421 KENTUCKY DERBY WAY	D3	300.00	49.48
906-316-004	24413 KENTUCKY DERBY WAY	D3	300.00	49.48
906-316-005	42256 IRON GATE LN	D3	300.00	49.48
906-316-006	42264 IRON GATE LN	D3	300.00	49.48
906-316-007	24420 CHAPS CIR	D3	300.00	49.48
906-316-008	24430 CHAPS CIR	D3	300.00	49.48
906-316-009	24440 CHAPS CIR	D3	300.00	49.48
906-316-010	24450 CHAPS CIR	D3	300.00	49.48
906-316-011	42181 WEEPING WILLOW LN	D3	300.00	49.48
906-316-012	42173 WEEPING WILLOW LN	D3	300.00	49.48
906-316-013	24427 WILD WEST CIR	D3	300.00	49.48
906-316-014	24426 WILD WEST CIR	D3	300.00	49.48
906-316-015	42163 WEEPING WILLOW LN	D3	300.00	49.48
906-317-001	42255 IRON GATE LN	D3	300.00	49.48
906-317-002	24397 KENTUCKY DERBY WAY	D3	300.00	49.48
906-317-003	24389 KENTUCKY DERBY WAY	D3	300.00	49.48
906-317-004	24381 KENTUCKY DERBY WAY	D3	300.00	49.48
906-317-005	24373 KENTUCKY DERBY WAY	D3	300.00	49.48
906-317-006	24365 KENTUCKY DERBY WAY	D3	300.00	49.48
906-321-001	24451 CHAPS CIR	D3	300.00	49.48
906-321-002	24441 CHAPS CIR	D3	300.00	49.48
906-321-003	24431 CHAPS CIR	D3	300.00	49.48
906-321-004	24421 CHAPS CIR	D3	300.00	49.48
906-321-005	42288 IRON GATE LN	D3	300.00	49.48
906-321-006	42296 IRON GATE CIR	D3	300.00	49.48
906-321-007	42304 IRON GATE CIR	D3	300.00	49.48
906-322-001	42289 IRON GATE CIR	D3	300.00	49.48
906-322-002	24419 CHAPS CIR	D3	300.00	49.48
906-322-003	24403 CHAPS CIR	D3	300.00	49.48
906-322-005	24381 CHAPS CIR	D3	300.00	49.48
906-322-006	24380 CHAPS CIR	D3	300.00	49.48
906-322-007	24390 CHAPS CIR	D3	300.00	49.48
906-322-008	42271 IRON GATE LN	D3	300.00	49.48
906-322-009	24357 KENTUCKY DERBY WAY	D3	300.00	49.48
906-322-010	24349 KENTUCKY DERBY WAY	D3	300.00	49.48
906-322-011	24341 KENTUCKY DERBY WAY	D3	300.00	49.48
906-322-012	24342 COPPERHEAD CIR	D3	300.00	49.48
906-322-013	24350 COPPERHEAD CIR	D3	300.00	49.48
906-322-017	24343 COPPERHEAD CIR	D3	300.00	49.48
906-322-018	24358 COPPERHEAD CIR	D2	400.00	65.96
906-322-019	24351 COPPERHEAD CIR	D2	400.00	65.96
906-322-025	24391 CHAPS CIR	D3	300.00	49.48
906-322-027	24359 COPPERHEAD CIR	D1E	600.00	98.96
906-323-004	24303 COPPERHEAD CIR	D3	300.00	49.48
906-323-008	24323 KENTUCKY DERBY WAY	D3	300.00	49.48
906-323-009	24315 KENTUCKY DERBY WAY	D3	300.00	49.48
906-323-010	24309 KENTUCKY DERBY WAY	D3	300.00	49.48
906-323-013	24311 COPPERHEAD CIR	D2	400.00	65.96
906-323-014	24319 COPPERHEAD CIR	D3	300.00	49.48

**Western Municipal Water District  
Community Facilities District No. 88-1  
2021/22 Charge Detail Report**

Assessor's Parcel Number	Situs Address	Tax Category	Max Tax (\$)	Charge (\$)
906-323-015	24329 COPPERHEAD CIR	D3	300.00	49.48
906-323-016	24310 COPPERHEAD CIR	D2	400.00	65.96
906-323-017	24318 COPPERHEAD CIR	D3	300.00	49.48
906-323-018	24328 COPPERHEAD CIR	D3	300.00	49.48
906-361-001	24342 CORTE ALDALANO	D3	300.00	49.48
906-361-002	24334 CORTE ALDALANO	D3	300.00	49.48
906-361-003	24326 CORTE ALDALANO	D3	300.00	49.48
906-361-004	24318 CORTE ALDALANO	D3	300.00	49.48
906-361-005	24310 CORTE ALDALANO	D3	300.00	49.48
906-361-006	24313 CORTE ALDALANO	D3	300.00	49.48
906-361-007	24321 CORTE ALDALANO	D3	300.00	49.48
906-361-008	24329 CORTE ALDALANO	D3	300.00	49.48
906-361-009	24337 CORTE ALDALANO	D3	300.00	49.48
906-361-010	24345 CORTE ALDALANO	D3	300.00	49.48
906-361-011	24344 CALLE ESTANCIA	D3	300.00	49.48
906-361-012	24336 CALLE ESTANCIA	D3	300.00	49.48
906-361-013	24328 CALLE ESTANCIA	D3	300.00	49.48
906-361-014	24320 CALLE ESTANCIA	D3	300.00	49.48
906-361-015	NO SITUS AVAILABLE	D3	300.00	49.48
906-361-016	24304 CALLE ESTANCIA	D3	300.00	49.48
906-362-001	42411 NARCISO CT	D3	300.00	49.48
906-362-002	42427 NARCISO CT	D3	300.00	49.48
906-362-003	42443 NARCISO CT	D3	300.00	49.48
906-362-004	42459 NARCISO CT	D3	300.00	49.48
906-362-005	42475 NARCISO CT	D3	300.00	49.48
906-362-006	42491 NARCISO CT	D3	300.00	49.48
906-362-007	42500 NARCISO CT	D3	300.00	49.48
906-362-008	42484 NARCISO CT	D3	300.00	49.48
906-362-009	42468 NARCISO CT	D3	300.00	49.48
906-362-010	42452 NARCISO CT	D3	300.00	49.48
906-362-011	42420 NARCISO CT	D3	300.00	49.48
906-362-012	42404 NARCISO CT	D3	300.00	49.48
906-362-013	42403 THOROUGHbred LN	D3	300.00	49.48
906-362-014	42419 THOROUGHbred LN	D3	300.00	49.48
906-362-015	42435 THOROUGHbred LN	D3	300.00	49.48
906-362-016	42451 THOROUGHbred LN	D3	300.00	49.48
906-362-017	42467 THOROUGHbred LN	D3	300.00	49.48
906-362-018	42483 THOROUGHbred LN	D3	300.00	49.48
906-362-019	42494 THOROUGHbred LN	D3	300.00	49.48
906-362-020	42478 THOROUGHbred LN	D3	300.00	49.48
906-362-021	42462 THOROUGHbred LN	D3	300.00	49.48
906-362-022	42446 THOROUGHbred LN	D3	300.00	49.48
906-362-023	42430 THOROUGHbred LN	D3	300.00	49.48
906-362-024	42414 THOROUGHbred LN	D3	300.00	49.48
906-362-025	24373 CALLE ESTANCIA	D3	300.00	49.48
906-363-001	24360 CALLE ESTANCIA	D3	300.00	49.48
906-363-002	42366 THOROUGHbred LN	D3	300.00	49.48
906-363-003	42350 THOROUGHbred LN	D3	300.00	49.48
906-363-004	42334 THOROUGHbred LN	D3	300.00	49.48
906-363-005	42318 THOROUGHbred LN	D3	300.00	49.48
906-363-006	42302 THOROUGHbred LN	D3	300.00	49.48
906-371-001	24381 CALLE ESTANCIA	D3	300.00	49.48
906-371-002	42449 CORTE CANTANTE	D3	300.00	49.48
906-371-003	42465 CORTE CANTANTE	D3	300.00	49.48
906-371-004	42481 CORTE CANTANTE	D3	300.00	49.48
906-371-005	42497 CORTE CANTANTE	D3	300.00	49.48

**Western Municipal Water District  
Community Facilities District No. 88-1  
2021/22 Charge Detail Report**

Assessor's Parcel Number	Situs Address	Tax Category	Max Tax (\$)	Charge (\$)
906-371-006	42496 CORTE CANTANTE	D3	300.00	49.48
906-371-007	42480 CORTE CANTANTE	D3	300.00	49.48
906-371-008	42464 CORTE CANTANTE	D3	300.00	49.48
906-371-009	42448 CORTE CANTANTE	D3	300.00	49.48
906-371-010	42455 CIRCULO CAVINARA	D3	300.00	49.48
906-371-011	42471 CIRCULO CAVINARA	D3	300.00	49.48
906-371-012	42487 CIRCULO CAVINARA	D3	300.00	49.48
906-371-013	42498 CIRCULO CAVINARA	D3	300.00	49.48
906-371-014	42482 CIRCULO CAVINARA	D3	300.00	49.48
906-371-015	42466 CIRCULO CAVINARA	D3	300.00	49.48
906-372-001	24424 CALLE ESTANCIA	D3	300.00	49.48
906-372-002	24416 CALLE ESTANCIA	D3	300.00	49.48
906-372-003	24408 CALLE ESTANCIA	D3	300.00	49.48
906-372-004	24400 CALLE ESTANCIA	D3	300.00	49.48
906-372-005	24392 CALLE ESTANCIA	D3	300.00	49.48
906-372-006	24384 CALLE ESTANCIA	D3	300.00	49.48
906-372-007	24376 CALLE ESTANCIA	D3	300.00	49.48
906-372-008	24368 CALLE ESTANCIA	D3	300.00	49.48
906-372-009	24425 CORTE SANINO	D3	300.00	49.48
906-372-010	24417 CORTE SANINO	D3	300.00	49.48
906-372-011	24409 CORTE SANINO	D3	300.00	49.48
906-372-012	24401 CORTE SANINO	D3	300.00	49.48
906-372-013	24393 CORTE SANINO	D3	300.00	49.48
906-372-014	24385 CORTE SANINO	D3	300.00	49.48
906-372-015	24377 CORTE SANINO	D3	300.00	49.48
906-372-016	24369 CORTE SANINO	D3	300.00	49.48
906-372-017	24361 CORTE SANINO	D3	300.00	49.48
906-372-018	24353 CORTE SANINO	D3	300.00	49.48
906-372-019	24356 CORTE SANINO	D3	300.00	49.48
906-372-020	24364 CORTE SANINO	D3	300.00	49.48
906-372-021	42369 IRON GATE LN	D3	300.00	49.48
906-372-022	42353 IRON GATE LN	D3	300.00	49.48
906-372-023	42337 IRON GATE LN	D3	300.00	49.48
906-372-024	42321 IRON GATE LN	D3	300.00	49.48
906-372-025	42305 IRON GATE LN	D3	300.00	49.48
906-373-001	42320 IRON GATE LN	D3	300.00	49.48
906-373-002	42336 IRON GATE LN	D3	300.00	49.48
906-373-003	42352 IRON GATE LN	D3	300.00	49.48
906-373-004	42368 IRON GATE LN	D3	300.00	49.48
906-373-005	42384 IRON GATE LN	D3	300.00	49.48
906-373-006	42375 CIRCULO CAVINARA	D3	300.00	49.48
906-373-007	42359 CIRCULO CAVINARA	D3	300.00	49.48
906-373-008	42355 CIRCULO CAVINARA	D3	300.00	49.48
906-373-009	42343 CIRCULO CAVINARA	D3	300.00	49.48
906-373-010	42327 CIRCULO CAVINARA	D3	300.00	49.48
906-373-011	42311 CIRCULO CAVINARA	D3	300.00	49.48
906-373-012	42295 CIRCULO CAVINARA	D3	300.00	49.48
906-373-013	42279 CIRCULO CAVINARA	D3	300.00	49.48
906-373-014	42290 CIRCULO CAVINARA	D3	300.00	49.48
906-373-015	42306 CIRCULO CAVINARA	D3	300.00	49.48
906-373-016	42322 CIRCULO CAVINARA	D3	300.00	49.48
906-373-017	42338 CIRCULO CAVINARA	D3	300.00	49.48
906-373-018	42354 CIRCULO CAVINARA	D3	300.00	49.48
906-373-019	42370 CIRCULO CAVINARA	D3	300.00	49.48
906-373-020	42386 CIRCULO CAVINARA	D3	300.00	49.48
906-373-021	42402 CIRCULO CAVINARA	D3	300.00	49.48

**Western Municipal Water District  
Community Facilities District No. 88-1  
2021/22 Charge Detail Report**

Assessor's Parcel Number	Situs Address	Tax Category	Max Tax (\$)	Charge (\$)
906-373-022	42418 CIRCULO CAVINARA	D3	300.00	49.48
906-373-023	42434 CIRCULO CAVINARA	D3	300.00	49.48
906-381-001	24448 CALLE ESTANCIA	D3	300.00	49.48
906-381-002	24556 CALLE ESTANCIA	D3	300.00	49.48
906-381-003	24464 CALLE ESTANCIA	D3	300.00	49.48
906-381-004	24472 CALLE ESTANCIA	D3	300.00	49.48
906-381-005	24480 CALLE ESTANCIA	D3	300.00	49.48
906-381-006	24488 CALLE ESTANCIA	D3	300.00	49.48
906-381-007	24496 CALLE ESTANCIA	D3	300.00	49.48
906-381-008	24504 CALLE ESTANCIA	D3	300.00	49.48
906-381-009	24512 CALLE ESTANCIA	D3	300.00	49.48
906-381-010	24520 CALLE ESTANCIA	D3	300.00	49.48
906-381-011	24528 CALLE ESTANCIA	D3	300.00	49.48
906-382-001	24544 CALLE ESTANCIA	D3	300.00	49.48
906-382-002	24552 CALLE ESTANCIA	D3	300.00	49.48
906-382-003	24560 CALLE ESTANCIA	D3	300.00	49.48
906-382-004	24568 CALLE ESTANCIA	D3	300.00	49.48
906-382-005	24576 CALLE ESTANCIA	D3	300.00	49.48
906-382-006	24584 CALLE ESTANCIA	D3	300.00	49.48
906-382-007	24592 CALLE ESTANCIA	D3	300.00	49.48
906-391-001	42405 VIA SERRANO	D3	300.00	49.48
906-391-002	42413 VIA SERRANO	D3	300.00	49.48
906-391-003	42421 VIA SERRANO	D3	300.00	49.48
906-391-004	42429 VIA SERRANO	D3	300.00	49.48
906-391-005	42437 VIA SERRANO	D3	300.00	49.48
906-391-006	24527 CORTE DESCANSO	D3	300.00	49.48
906-391-007	24519 CORTE DESCANSO	D3	300.00	49.48
906-391-008	24511 CORTE DESCANSO	D3	300.00	49.48
906-391-009	24503 CORTE DESCANSO	D3	300.00	49.48
906-391-010	24495 CORTE DESCANSO	D3	300.00	49.48
906-391-011	24487 CORTE DESCANSO	D3	300.00	49.48
906-391-012	24479 CORTE DESCANSO	D3	300.00	49.48
906-391-013	24471 CORTE DESCANSO	D3	300.00	49.48
906-391-014	24463 CORTE DESCANSO	D3	300.00	49.48
906-391-015	24455 CORTE DESCANSO	D3	300.00	49.48
906-391-016	24447 CORTE DESCANSO	D3	300.00	49.48
906-391-017	24439 CORTE DESCANSO	D3	300.00	49.48
906-391-018	24430 CORTE DESCANSO	D3	300.00	49.48
906-391-019	24438 CORTE DESCANSO	D3	300.00	49.48
906-391-020	24446 CORTE DESCANSO	D3	300.00	49.48
906-391-021	24454 CORTE DESCANSO	D3	300.00	49.48
906-391-022	24462 CORTE DESCANSO	D3	300.00	49.48
906-391-023	24470 CORTE DESCANSO	D3	300.00	49.48
906-391-024	24453 CORTE ROJELIO	D3	300.00	49.48
906-391-025	24461 CORTE ROJELIO	D3	300.00	49.48
906-391-026	24469 CORTE ROJELIO	D3	300.00	49.48
906-391-027	24477 CORTE ROJELIO	D3	300.00	49.48
906-391-028	24485 CORTE ROJELIO	D3	300.00	49.48
906-391-029	24493 CORTE ROJELIO	D3	300.00	49.48
906-391-030	24501 CORTE ROJELIO	D3	300.00	49.48
906-391-031	42307 WILD MUSTANG RD	D3	300.00	49.48
906-391-032	42299 WILD MUSTANG RD	D3	300.00	49.48
906-391-033	42291 WILD MUSTANG RD	D3	300.00	49.48
906-391-034	42283 WILD MUSTANG RD	D3	300.00	49.48
906-391-035	42275 WILD MUSTANG RD	D3	300.00	49.48
906-391-036	42267 WILD MUSTANG RD	D3	300.00	49.48

**Western Municipal Water District  
Community Facilities District No. 88-1  
2021/22 Charge Detail Report**

Assessor's Parcel Number	Situs Address	Tax Category	Max Tax (\$)	Charge (\$)
906-391-037	42259 WILD MUSTANG RD	D3	300.00	49.48
906-392-001	42445 VIA SERRANO	D3	300.00	49.48
906-392-002	42453 VIA SERRANO	D3	300.00	49.48
906-392-003	42461 VIA SERRANO	D3	300.00	49.48
906-392-004	42469 VIA SERRANO	D3	300.00	49.48
906-392-005	42477 VIA SERRANO	D3	300.00	49.48
906-392-006	42485 VIA SERRANO	D3	300.00	49.48
906-392-007	42493 VIA SERRANO	D3	300.00	49.48
906-392-008	42237 WEEPING WILLOW LN	D3	300.00	49.48
906-392-009	42229 WEEPING WILLOW LN	D3	300.00	49.48
906-392-010	42221 WEEPING WILLOW LN	D3	300.00	49.48
906-392-011	42213 WEEPING WILLOW LN	D3	300.00	49.48
906-392-012	42205 WEEPING WILLOW LN	D3	300.00	49.48
906-392-013	42236 WILD MUSTANG RD	D3	300.00	49.48
906-392-014	42244 WILD MUSTANG RD	D3	300.00	49.48
906-392-015	42252 WILD MUSTANG RD	D3	300.00	49.48
906-392-016	42260 WILD MUSTANG RD	D3	300.00	49.48
906-392-017	42268 WILD MUSTANG RD	D3	300.00	49.48
906-392-018	42276 WILD MUSTANG RD	D3	300.00	49.48
906-392-019	42284 WILD MUSTANG RD	D3	300.00	49.48
906-392-020	42292 WILD MUSTANG RD	D3	300.00	49.48
906-392-021	24550 CORTE DESCANSO	D3	300.00	49.48
906-392-022	24558 CORTE DESCANSO	D3	300.00	49.48
906-392-023	24566 CORTE DESCANSO	D3	300.00	49.48
906-392-024	24574 CORTE DESCANSO	D3	300.00	49.48
906-392-025	24582 CORTE DESCANSO	D3	300.00	49.48
906-392-026	24590 CORTE DESCANSO	D3	300.00	49.48
906-392-027	24598 CORTE DESCANSO	D3	300.00	49.48
906-392-028	24591 CORTE DESCANSO	D3	300.00	49.48
906-392-029	24583 CORTE DESCANSO	D3	300.00	49.48
906-392-030	24575 CORTE DESCANSO	D3	300.00	49.48
906-392-031	24567 CORTE DESCANSO	D3	300.00	49.48
906-392-032	24559 CORTE DESCANSO	D3	300.00	49.48
906-392-033	24551 CORTE DESCANSO	D3	300.00	49.48
906-392-034	24543 CORTE DESCANSO	D3	300.00	49.48
906-400-001	42414 VIA SERRANO	D3	300.00	49.48
906-400-002	42422 VIA SERRANO	D3	300.00	49.48
906-400-003	42430 VIA SERRANO	D3	300.00	49.48
906-400-004	42438 VIA SERRANO	D3	300.00	49.48
906-400-005	42363 WILD MUSTANG RD	D3	300.00	49.48
906-400-006	42490 CIRULO MARAGO	D3	300.00	49.48
906-400-007	42482 CIRCULO MARAGO	D3	300.00	49.48
906-400-008	42474 CIRCULO MARAGO	D3	300.00	49.48
906-400-009	42466 CIRCULO MARAGO	D3	300.00	49.48
906-400-010	42458 CIRCULO MARAGO	D3	300.00	49.48
906-400-011	42450 CIRCULO MARAGO	D3	300.00	49.48
906-400-012	42442 CIRCULO MARAGO	D3	300.00	49.48
906-400-013	42434 CIRCULO MARAGO	D3	300.00	49.48
906-400-014	42426 CIRCULO MARAGO	D3	300.00	49.48
906-400-015	42418 CIRCULO MARAGO	D3	300.00	49.48
906-400-016	42410 CIRCULO MARAGO	D3	300.00	49.48
906-400-017	42364 WILD MUSTANG RD	D3	300.00	49.48
906-400-018	42356 WILD MUSTANG RD	D3	300.00	49.48
906-400-019	42454 VIA SERRANO	D3	300.00	49.48
906-400-020	42462 VIA SERRANO	D3	300.00	49.48
906-400-021	24541 GENOVA CT	D3	300.00	49.48

**Western Municipal Water District  
Community Facilities District No. 88-1  
2021/22 Charge Detail Report**

Assessor's Parcel Number	Situs Address	Tax Category	Max Tax (\$)	Charge (\$)
906-400-022	24549 GENOVA CT	D3	300.00	49.48
906-400-023	24557 GENOVA CT	D3	300.00	49.48
906-400-024	24566 GENOVA CT	D3	300.00	49.48
906-400-025	24558 GENOVA CT	D3	300.00	49.48
906-400-026	24550 GENOVA CT	D3	300.00	49.48
906-400-027	24542 GENOVA CT	D3	300.00	49.48
906-720-001	41704 CHERRYBRANCH AVE	D3	300.00	49.48
906-720-002	41716 CHERRYBRANCH AVE	D2	400.00	65.96
906-720-003	24251 BROAD OAK ST	D3	300.00	49.48
906-720-004	24239 BROAD OAK ST	D3	300.00	49.48
906-720-005	24227 BROAD OAK ST	D3	300.00	49.48
906-720-006	24215 BROAD OAK ST	D2	400.00	65.96
906-720-007	41699 BROAD OAK ST	D3	300.00	49.48
906-720-008	41687 BROAD OAK ST	D3	300.00	49.48
906-720-009	41675 BROAD OAK ST	D3	300.00	49.48
906-720-010	41663 BROAD OAK ST	D3	300.00	49.48
906-720-011	24226 BURLWOOD ST	D3	300.00	49.48
906-720-012	24238 BURLWOOD ST	D3	300.00	49.48
906-720-013	24250 BURLWOOD ST	D3	300.00	49.48
906-720-014	24262 BURLWOOD ST	D3	300.00	49.48
906-720-015	24274 BURLWOOD ST	D3	300.00	49.48
906-720-016	24273 BURLWOOD ST	D3	300.00	49.48
906-720-017	24261 BURLWOOD ST	D3	300.00	49.48
906-720-018	24249 BURLWOOD ST	D3	300.00	49.48
906-720-019	24237 BURLWOOD ST	D3	300.00	49.48
906-720-020	24242 BROAD OAK ST	D3	300.00	49.48
906-720-021	24254 BROAD OAK ST	D3	300.00	49.48
906-720-022	24266 BROAD OAK ST	D3	300.00	49.48
906-720-023	24278 BROAD OAK ST	D3	300.00	49.48
906-720-024	41692 CHERRYBRANCH AVE	D3	300.00	49.48
906-720-025	41680 CHERRYBRANCH AVE	D3	300.00	49.48
906-720-026	41668 CHERRYBRANCH AVE	D3	300.00	49.48
906-720-027	41656 CHERRYBRANCH AVE	D3	300.00	49.48
906-720-028	41644 CHERRYBRANCH AVE	D3	300.00	49.48
906-720-029	41620 CHERRYBRANCH AVE	D3	300.00	49.48
906-720-030	41608 CHERRYBRANCH AVE	D3	300.00	49.48
906-720-031	41596 CHERRYBRANCH AVE	D3	300.00	49.48
906-720-032	41584 CHERRYBRANCH AVE	D3	300.00	49.48
906-720-033	41572 CHERRYBRANCH AVE	D3	300.00	49.48
906-720-034	41560 CHERRYBRANCH AVE	D3	300.00	49.48
906-720-035	41623 CHERRYBRANCH AVE	D3	300.00	49.48
906-720-036	41611 CHERRYBRANCH AVE	D3	300.00	49.48
906-720-037	41599 CHERRYBRANCH AVE	D3	300.00	49.48
906-720-038	41587 CHERRYBRANCH AVE	D3	300.00	49.48
906-720-039	41575 CHERRYBRANCH AVE	D3	300.00	49.48
906-720-040	24259 EVENING SHADE PL	D3	300.00	49.48
906-720-041	24247 EVENING SHADE PL	D3	300.00	49.48
906-720-042	24236 EVENING SHADE PL	D3	300.00	49.48
906-720-043	41568 EVENING SHADE PL	D3	300.00	49.48
906-720-044	41580 EVENING SHADE PL	D3	300.00	49.48
906-720-045	41592 EVENING SHADE PL	D3	300.00	49.48
906-720-046	41604 EVENING SHADE PL	D3	300.00	49.48
906-720-047	41616 EVENING SHADE PL	D2	400.00	65.96
906-720-048	41628 EVENING SHADE PL	D3	300.00	49.48
906-720-049	41640 EVENING SHADE PL	D3	300.00	49.48
906-720-050	41652 EVENING SHADE PL	D2	400.00	65.96



**Western Municipal Water District  
Community Facilities District No. 88-1  
2021/22 Charge Detail Report**

Assessor's Parcel Number	Situs Address	Tax Category	Max Tax (\$)	Charge (\$)
906-720-051	41589 EVENING SHADE PL	D2	400.00	65.96
906-720-052	41577 EVENING SHADE PL	D2	400.00	65.96
906-720-053	41565 EVENING SHADE PL	D2	400.00	65.96
906-720-054	41553 EVENING SHADE PL	D2	400.00	65.96
906-720-055	41541 EVENING SHADE PL	D2	400.00	65.96
906-740-001	24294 LUNA BRILLA LN	D1	600.00	98.96
906-740-002	24282 LUNA BRILLA LN	D1	600.00	98.96
906-740-003	24270 LUNA BRILLA LN	D1	600.00	98.96
906-740-004	24258 LUNA BRILLA LN	D1	600.00	98.96
906-740-005	24246 LUNA BRILLA LN	D1	600.00	98.96
906-740-006	24249 LUNA BRILLA LN	D1	600.00	98.96
906-740-007	24261 LUNA BRILLA LN	D2	400.00	65.96
906-740-008	24273 LUNA BRILLA LN	D1	600.00	98.96
906-740-009	24285 LUNA BRILLA LN	D1	600.00	98.96
906-740-010	24297 LUNA BRILLA LN	D1	600.00	98.96
906-740-011	42478 AZURE SKY CT	D1	600.00	98.96
906-740-012	42490 AZURE SKY CT	D1	600.00	98.96
906-740-013	42493 AZURE SKY CT	D1	600.00	98.96
906-740-014	42481 AZURE SKY CT	D1	600.00	98.96
906-750-005	41792 DAVIDSON ST	D3	300.00	49.48
906-750-006	41800 DAVIDSON ST	D3	300.00	49.48
906-750-007	41808 DAVIDSON ST	D3	300.00	49.48
906-750-008	24125 GRAFTON AVE	D3	300.00	49.48
906-750-009	24117 GRAFTON AVE	D3	300.00	49.48
906-750-010	24109 GRAFTON AVE	D3	300.00	49.48
906-750-011	24101 GRAFTON AVE	D3	300.00	49.48
906-750-012	24093 GRAFTON AVE	D3	300.00	49.48
906-750-013	24085 GRAFTON AVE	D3	300.00	49.48
906-750-014	24077 GRAFTON AVE	D3	300.00	49.48
906-750-015	24069 GRAFTON AVE	D3	300.00	49.48
906-750-016	24061 GRAFTON AVE	D3	300.00	49.48
906-750-017	NO SITUS AVAILABLE	EXEMPT	0.00	0.00
906-750-018	41752 DAVIDSON ST	D3	300.00	49.48
906-750-019	41760 DAVIDSON ST	D3	300.00	49.48
906-750-020	41768 DAVIDSON ST	D3	300.00	49.48
906-750-021	41776 DAVIDSON ST	D3	300.00	49.48
906-750-022	41784 DAVIDSON ST	D3	300.00	49.48
906-751-001	41745 CORNWELL PL	D3	300.00	49.48
906-751-002	41737 CORNWELL PL	D3	300.00	49.48
906-751-003	41729 CORNWELL PL	D3	300.00	49.48
906-751-004	41721 CORNWELL PL	D3	300.00	49.48
906-751-005	41713 CORNWELL PL	D3	300.00	49.48
906-751-006	41705 CORNWELL PL	D3	300.00	49.48
906-751-007	41697 CORNWELL PL	D3	300.00	49.48
906-751-008	41700 CORNWELL PL	D3	300.00	49.48
906-751-009	41708 CORNWELL PL	D3	300.00	49.48
906-751-010	41716 CORNWELL PL	D3	300.00	49.48
906-751-011	41724 CORNWELL PL	D3	300.00	49.48
906-751-012	41732 CORNWELL PL	D3	300.00	49.48
906-751-013	41740 CORNWELL PL	D3	300.00	49.48
906-751-014	41748 CORNWELL PL	D3	300.00	49.48
906-751-015	41756 CORNWELL PL	D3	300.00	49.48
906-751-016	41764 CORNWELL PL	D3	300.00	49.48
906-751-017	41772 CORNWELL PL	D3	300.00	49.48
906-751-018	41780 CORNWELL PL	D3	300.00	49.48
906-751-019	41788 CORNWELL PL	D3	300.00	49.48

**Western Municipal Water District  
Community Facilities District No. 88-1  
2021/22 Charge Detail Report**

Assessor's Parcel Number	Situs Address	Tax Category	Max Tax (\$)	Charge (\$)
906-751-020	41796 CORNWELL PL	D3	300.00	49.48
906-751-021	41797 CLARK WAY	D3	300.00	49.48
906-751-022	41789 CLARK WAY	D3	300.00	49.48
906-751-023	41781 CLARK WAY	D3	300.00	49.48
906-751-024	41773 CLARK WAY	D3	300.00	49.48
906-751-025	41765 CLARK WAY	D3	300.00	49.48
906-751-026	41757 CLARK WAY	D3	300.00	49.48
906-751-027	41754 CLARK WAY	D3	300.00	49.48
906-751-028	41762 CLARK WAY	D3	300.00	49.48
906-751-029	41770 CLARK WAY	D3	300.00	49.48
906-751-030	41778 CLARK WAY	D3	300.00	49.48
906-751-031	41786 CLARK WAY	D3	300.00	49.48
906-751-032	41794 CLARK WAY	D3	300.00	49.48
906-751-033	41795 DAVIDSON ST	D3	300.00	49.48
906-751-034	41787 DAVIDSON ST	D3	300.00	49.48
906-751-035	NO SITUS AVAILABLE	EXEMPT	0.00	0.00
906-751-041	41779 DAVIDSON ST	D3	300.00	49.48
906-751-042	41771 DAVIDSON ST	D3	300.00	49.48
906-760-002	NO SITUS AVAILABLE	EXEMPT	0.00	0.00
906-760-003	NO SITUS AVAILABLE	EXEMPT	0.00	0.00
906-760-004	NO SITUS AVAILABLE	EXEMPT	0.00	0.00
906-761-001	41971 PEDRAZA ST	D4	150.00	24.74
906-761-002	41963 PEDRAZA ST ##3	D4	150.00	24.74
906-761-003	41955 PEDRAZA ST	D4	150.00	24.74
906-761-004	41951 PEDRAZA ST	D4	150.00	24.74
906-761-005	4195 PEDRAZA ST	D4	150.00	24.74
906-761-006	41939 PEDRAZA ST	D4	150.00	24.74
906-761-007	41933 PEDRAZA ST	D4	150.00	24.74
906-761-008	41925 PEDRAZA ST	D4	150.00	24.74
906-761-009	41919 PEDRAZA ST	D4	150.00	24.74
906-761-010	41915 PEDRAZA ST	D4	150.00	24.74
906-761-011	41909 PEDRAZA ST	D4	150.00	24.74
906-761-012	41901 PEDRAZA ST	D4	150.00	24.74
906-761-013	41893 PEDRAZA ST	D4	150.00	24.74
906-761-015	41898 PEDRAZA ST	D4	150.00	24.74
906-761-016	41906 PEDRAZA ST	D4	150.00	24.74
906-761-017	41914 PEDRAZA ST	D4	150.00	24.74
906-761-018	41918 PEDRAZA ST	D4	150.00	24.74
906-761-019	41922 PEDRAZA ST	D4	150.00	24.74
906-761-020	41930 PEDRAZA ST	D4	150.00	24.74
906-761-021	41936 PEDRAZA ST	D4	150.00	24.74
906-761-022	41942 PEDRAZA ST	D4	150.00	24.74
906-761-023	41948 PEDRAZA ST	D4	150.00	24.74
906-761-024	41954 PEDRAZA ST	D4	150.00	24.74
906-761-025	41958 PEDRAZA ST	D4	150.00	24.74
906-761-026	41966 PEDRAZA ST	D4	150.00	24.74
906-761-028	41975 PEDRAZA ST	D4	150.00	24.74
906-761-030	41993 VERIN ST	D4	150.00	24.74
906-761-031	41987 VERIN ST	D4	150.00	24.74
906-761-032	41981 VERIN ST	D4	150.00	24.74
906-761-033	41977 VERIN ST	D4	150.00	24.74
906-761-035	24181 TORTOSA ST	D4	150.00	24.74
906-761-036	24185 TORTOSA ST	D4	150.00	24.74
906-761-037	24189 TORTOSA ST	D4	150.00	24.74
906-761-038	24193 TORTOSA ST	D4	150.00	24.74
906-761-039	24199 TORTOSA ST	D4	150.00	24.74

**Western Municipal Water District  
Community Facilities District No. 88-1  
2021/22 Charge Detail Report**

Assessor's Parcel Number	Situs Address	Tax Category	Max Tax (\$)	Charge (\$)
906-761-040	24207 TORTOSA ST	Future D4	0.00	0.00
906-761-041	24213 TORTOSA ST	D4	150.00	24.74
906-761-043	41965 ZAFRA ST	D4	150.00	24.74
906-761-045	41957 ZAFRA ST	D4	150.00	24.74
906-761-046	41953 ZAFRA ST	D4	150.00	24.74
906-761-047	41949 ZAFRA ST	D4	150.00	24.74
906-761-048	41943 ZAFRA ST	D4	150.00	24.74
906-761-049	41935 ZAFRA ST	D4	150.00	24.74
906-761-050	41929 ZAFRA ST	D4	150.00	24.74
906-761-052	41923 ZAFRA ST	D4	150.00	24.74
906-761-053	41917 ZAFRA ST	D4	150.00	24.74
906-761-054	41911 ZAFRA ST	D4	150.00	24.74
906-761-055	41903 ZAFRA ST	D4	150.00	24.74
906-761-056	41897 ZAFRA ST	D4	150.00	24.74
906-761-058	41880 ZAFRA ST	D4	150.00	24.74
906-761-059	41884 ZAFRA ST	D4	150.00	24.74
906-761-060	41890 ZAFRA ST	D4	150.00	24.74
906-761-061	41896 ZAFRA ST	D4	150.00	24.74
906-761-062	41904 ZAFRA ST	D4	150.00	24.74
906-761-063	41912 ZAFRA ST	D4	150.00	24.74
906-761-064	41916 ZAFRA ST	D4	150.00	24.74
906-761-065	41924 ZAFRA ST	D4	150.00	24.74
906-761-067	41932 ZAFRA ST	D4	150.00	24.74
906-761-068	41938 ZAFRA ST	D4	150.00	24.74
906-761-069	41944 ZAFRA ST	D4	150.00	24.74
906-761-070	41950 ZAFRA ST	D4	150.00	24.74
906-761-072	NO SITUS AVAILABLE	D4	150.00	24.74
906-761-073	NO SITUS AVAILABLE	D4	150.00	24.74
906-761-074	NO SITUS AVAILABLE	D4	150.00	24.74
906-762-001	41980 DAVENPORT WAY ##A	D4	150.00	24.74
906-762-002	41980 DAVENPORT WAY ##B	D4	150.00	24.74
906-762-003	41980 DAVENPORT WAY ##C	D4	150.00	24.74
906-762-004	41980 DAVENPORT WAY ##D	D4	150.00	24.74
906-762-005	41960 DAVENPORT WAY ##D	D4	150.00	24.74
906-762-006	41960 DAVENPORT WAY ##C	D4	150.00	24.74
906-762-007	41960 DAVENPORT WAY ##B	D4	150.00	24.74
906-762-008	41960 DAVENPORT WAY ##A	D4	150.00	24.74
906-762-009	41940 DAVENPORT WAY ##A	D4	150.00	24.74
906-762-010	41940 DAVENPORT WAY ##B	D4	150.00	24.74
906-762-011	41940 DAVENPORT WAY ##C	D4	150.00	24.74
906-762-012	41940 DAVENPORT WAY ##D	D4	150.00	24.74
906-762-013	41920 DAVENPORT WAY ##A	D4	150.00	24.74
906-762-014	41920 DAVENPORT WAY ##B	D4	150.00	24.74
906-762-015	41920 DAVENPORT WAY ##C	D4	150.00	24.74
906-762-016	41920 DAVENPORT WAY ##D	D4	150.00	24.74
906-762-017	41900 DAVENPORT WAY ##A	D4	150.00	24.74
906-762-018	41900 DAVENPORT WAY ##B	D4	150.00	24.74
906-762-019	41900 DAVENPORT WAY ##C	D4	150.00	24.74
906-762-020	41900 DAVENPORT WAY ##D	D4	150.00	24.74
906-762-021	41880 DAVENPORT WAY ##A	D4	150.00	24.74
906-762-022	41880 DAVENPORT WAY ##B	D4	150.00	24.74
906-762-023	41880 DAVENPORT WAY ##C	D4	150.00	24.74
906-762-024	41880 DAVENPORT WAY ##D	D4	150.00	24.74
906-762-025	41860 DAVENPORT WAY ##A	D4	150.00	24.74
906-762-026	41860 DAVENPORT WAY ##B	D4	150.00	24.74
906-762-027	41860 DAVENPORT WAY ##C	D4	150.00	24.74

**Western Municipal Water District  
Community Facilities District No. 88-1  
2021/22 Charge Detail Report**

Assessor's Parcel Number	Situs Address	Tax Category	Max Tax (\$)	Charge (\$)
906-762-028	41860 DAVENPORT WAY ##D	D4	150.00	24.74
906-762-029	41840 DAVENPORT WAY ##A	D4	150.00	24.74
906-762-030	41840 DAVENPORT WAY ##B	D4	150.00	24.74
906-762-031	41840 DAVENPORT WAY ##C	D4	150.00	24.74
906-762-032	41840 DAVENPORT WAY ##D	D4	150.00	24.74
906-762-033	41845 DAVENPORT WAY ##A	D4	150.00	24.74
906-762-034	41845 DAVENPORT WAY ##B	D4	150.00	24.74
906-762-035	41845 DAVENPORT WAY ##C	D4	150.00	24.74
906-762-036	41845 DAVENPORT WAY ##D	D4	150.00	24.74
906-762-037	41865 DAVENPORT WAY ##D	D4	150.00	24.74
906-762-038	41865 DAVENPORT WAY ##C	D4	150.00	24.74
906-762-039	41865 DAVENPORT WAY ##B	D4	150.00	24.74
906-762-040	41865 DAVENPORT WAY ##A	D4	150.00	24.74
906-762-041	41885 DAVENPORT WAY ##A	D4	150.00	24.74
906-762-042	41885 DAVENPORT WAY ##B	D4	150.00	24.74
906-762-043	41885 DAVENPORT WAY ##C	D4	150.00	24.74
906-762-044	41885 DAVENPORT WAY ##D	D4	150.00	24.74
906-762-045	41905 DAVENPORT WAY ##D	D4	150.00	24.74
906-762-046	41905 DAVENPORT WAY ##C	D4	150.00	24.74
906-762-047	41905 DAVENPORT WAY ##B	D4	150.00	24.74
906-762-048	41905 DAVENPORT WAY ##A	D4	150.00	24.74
906-762-049	41925 DAVENPORT WAY ##A	D4	150.00	24.74
906-762-050	41925 DAVENPORT WAY ##B	D4	150.00	24.74
906-762-051	41925 DAVENPORT WAY ##C	D4	150.00	24.74
906-762-052	41925 DAVENPORT WAY ##D	D4	150.00	24.74
906-762-053	41945 DAVENPORT WAY ##D	D4	150.00	24.74
906-762-054	41945 DAVENPORT WAY ##C	D4	150.00	24.74
906-762-055	41945 DAVENPORT WAY ##B	D4	150.00	24.74
906-762-056	41945 DAVENPORT WAY ##A	D4	150.00	24.74
906-762-057	41965 DAVENPORT WAY ##A	D4	150.00	24.74
906-762-058	41965 DAVENPORT WAY ##B	D4	150.00	24.74
906-762-059	41965 DAVENPORT WAY ##C	D4	150.00	24.74
906-762-060	41965 DAVENPORT WAY ##D	D4	150.00	24.74
906-762-061	41985 DAVENPORT WAY ##D	D4	150.00	24.74
906-762-062	41985 DAVENPORT WAY ##C	D4	150.00	24.74
906-762-063	41985 DAVENPORT WAY ##B	D4	150.00	24.74
906-762-064	41985 DAVENPORT WAY ##A	D4	150.00	24.74
906-770-003	NO SITUS AVAILABLE	FutureD4	0.00	0.00
906-770-006	NO SITUS AVAILABLE	FutureD4	0.00	0.00
906-770-007	NO SITUS AVAILABLE	Res_Vacant	0.00	0.00
906-770-009	NO SITUS AVAILABLE	Res_Vacant	0.00	0.00
906-771-001	24135 DOLCETTO AVE ##401	D4	150.00	24.74
906-771-002	24135 DOLCETTO AVE ##402	D4	150.00	24.74
906-771-003	24135 DOLCETTO AVE ##403	D4	150.00	24.74
906-771-004	24135 DOLCETTO AVE ##404	D4	150.00	24.74
906-771-005	24135 DOLCETTO AVE ##405	D4	150.00	24.74
906-771-006	24135 DOLCETTO AVE ##406	D4	150.00	24.74
906-771-007	24129 DOLCETTO AVE ##301	D4	150.00	24.74
906-771-008	24129 DOLCETTO AVE ##302	D4	150.00	24.74
906-771-009	24129 DOLCETTO AVE ##303	D4	150.00	24.74
906-771-010	24129 DOLCETTO AVE ##304	D4	150.00	24.74
906-771-011	24129 DOLCETTO AVE ##305	D4	150.00	24.74
906-771-013	24120 DOLCETTO AVE ##801	D4	150.00	24.74
906-771-014	24120 DOLCETTO AVE ##802	D4	150.00	24.74
906-771-015	24120 DOLCETTO AVE ##803	D4	150.00	24.74
906-771-016	24120 DOLCETTO AVE ##804	D4	150.00	24.74

**Western Municipal Water District  
Community Facilities District No. 88-1  
2021/22 Charge Detail Report**

Assessor's Parcel Number	Situs Address	Tax Category	Max Tax (\$)	Charge (\$)
906-771-017	24120 DOLCETTO AVE ##805	D4	150.00	24.74
906-771-018	24120 DOLCETTO AVE ##806	D4	150.00	24.74
906-771-019	24126 DOLCETTO AVE ##901	D4	150.00	24.74
906-771-020	24126 DOLCETTO AVE ##902	D4	150.00	24.74
906-771-021	24126 DOLCETTO AVE ##903	D4	150.00	24.74
906-771-022	24126 DOLCETTO AVE ##904	D4	150.00	24.74
906-771-023	24126 DOLCETTO AVE ##905	D4	150.00	24.74
906-771-024	24126 DOLCETTO AVE ##906	D4	150.00	24.74
906-771-026	24145 DOLCETTO AVE ##601	D4	150.00	24.74
906-771-027	24145 DOLCETTO AVE ##602	D4	150.00	24.74
906-771-028	24145 DOLCETTO AVE ##603	D4	150.00	24.74
906-771-029	24145 DOLCETTO AVE ##604	D4	150.00	24.74
906-771-030	24145 DOLCETTO AVE ##605	D4	150.00	24.74
906-771-031	24145 DOLCETTO AVE ##606	D4	150.00	24.74
906-771-032	24139 DOLCETTO AVE ##501	D4	150.00	24.74
906-771-033	24139 DOLCETTO AVE ##502	D4	150.00	24.74
906-771-034	24139 DOLCETTO AVE ##503	D4	150.00	24.74
906-771-035	24139 DOLCETTO AVE	D4	150.00	24.74
906-771-036	24139 DOLCETTO AVE ##505	D4	150.00	24.74
906-771-038	24132 DOLCETTO AVE ##1001	FutureD4	0.00	0.00
906-771-039	24132 DOLCETTO AVE ##1002	FutureD4	0.00	0.00
906-771-040	24132 DOLCETTO AVE ##1003	FutureD4	0.00	0.00
906-771-041	41979 RONDO ST ##1101	FutureD4	0.00	0.00
906-771-042	41979 RONDO ST ##1102	FutureD4	0.00	0.00
906-771-043	41979 RONDO ST ##1103	FutureD4	0.00	0.00
906-771-044	41979 RONDO ST ##1104	FutureD4	0.00	0.00
906-771-045	41979 RONDO ST ##1105	FutureD4	0.00	0.00
906-771-046	41979 RONDO ST ##1106	FutureD4	0.00	0.00
906-780-001	NO SITUS AVAILABLE	EXEMPT	0.00	0.00
906-780-002	41866 MAGNOLIA ST	Previously_DEV	0.00	0.00
906-780-003	41860 MAGNOLIA ST	D1E	600.00	98.96
906-780-004	NO SITUS AVAILABLE	EXEMPT	0.00	0.00
906-780-005	24070 WASHINGTON AVE	Comm_Vacant	0.00	0.00
906-780-006	41908 MAGNOLIA ST	Comm_Vacant	0.00	0.00
906-780-007	41900 MAGNOLIA ST	Previously_DEV	0.00	0.00
906-780-008	41886 MAGNOLIA ST	D1	600.00	98.96
906-780-009	24020 WASHINGTON AVE	Comm_Vacant	0.00	0.00
906-780-010	24155 ADAMS AVE	D1	600.00	98.96
906-780-011	24173 ADAMS AVE	D1	600.00	98.96
906-780-012	24197 ADAMS AVE	D1	600.00	98.96
906-780-013	41895 HALES AVE	D1	600.00	98.96
906-780-014	41875 HALES LN	D1	600.00	98.96
906-780-015	NO SITUS AVAILABLE	Previously_DEV	0.00	0.00
906-780-016	24233 ADAMS ST	Previously_DEV	0.00	0.00
906-780-017	24243 ADAMS AVE	Previously_DEV	0.00	0.00
906-780-018	24249 ADAMS AVE	Previously_DEV	0.00	0.00
906-780-019	24255 ADAMS ST	Previously_DEV	0.00	0.00
906-780-020	24285 ADAMS AVE	Previously_DEV	0.00	0.00
906-780-021	24305 ADAMS AVE	Previously_DEV	0.00	0.00
906-780-022	24265 ADAMS AVE	D1	600.00	98.96
906-780-023	41755 LEMON ST	Previously_DEV	0.00	0.00
906-780-024	41815 LEMON ST	D1	600.00	98.96
906-780-025	41795 LEMON ST	Previously_DEV	0.00	0.00
906-780-026	41825 LEMON ST	Previously_DEV	0.00	0.00
906-780-027	41845 LEMON ST	Previously_DEV	0.00	0.00
906-780-028	41867 LEMON ST	Previously_DEV	0.00	0.00

**Western Municipal Water District  
Community Facilities District No. 88-1  
2021/22 Charge Detail Report**

Assessor's Parcel Number	Situs Address	Tax Category	Max Tax (\$)	Charge (\$)
906-780-029	41861 LEMON ST	Previously_DEV	0.00	0.00
906-780-030	41881 LEMON ST	D1	600.00	98.96
906-780-031	41871 LEMON ST	Previously_DEV	0.00	0.00
906-780-032	41885 LEMON ST	EXEMPT	0.00	0.00
906-780-033	41955 LEMON ST	Previously_DEV	0.00	0.00
906-780-034	24340 WASHINGTON AVE	Previously_DEV	0.00	0.00
906-780-035	24264 WASHINGTON AVE	Previously_DEV	0.00	0.00
906-780-036	24258 WASHINGTON AVE	Previously_DEV	0.00	0.00
906-780-037	NO SITUS AVAILABLE	EXEMPT	0.00	0.00
909-020-005	25095 JEFFERSON AVE ##201	D5	828.00	136.56
909-020-007	25075 JEFFERSON AVE	Previously_DEV	0.00	0.00
909-020-008	25076 ADAMS AVE	Previously_DEV	0.00	0.00
909-020-018	25300 ADAMS AVE	Previously_DEV	0.00	0.00
909-020-019	25320 ADAMS ST	Previously_DEV	0.00	0.00
909-020-020	41705 HAWTHORN ST	Previously_DEV	0.00	0.00
909-020-021	NO SITUS AVAILABLE	EXEMPT	0.00	0.00
909-020-022	25332 ADAMS ST	Previously_DEV	0.00	0.00
909-020-023	25344 ADAMS AVE	Previously_DEV	0.00	0.00
909-020-027	25150 ADAMS ST	Previously_DEV	0.00	0.00
909-020-028	41650 KNIGHT DR	Previously_DEV	0.00	0.00
909-020-029	41690 KNIGHT LN	Previously_DEV	0.00	0.00
909-020-030	25130 ADAMS AVE	Previously_DEV	0.00	0.00
909-020-033	25050 ADAMS ST	Previously_DEV	0.00	0.00
909-020-034	41625 KNIGHT DR	Previously_DEV	0.00	0.00
909-020-036	41665 KNIGHT DR	Previously_DEV	0.00	0.00
909-020-037	25126 ADAMS AVE	Previously_DEV	0.00	0.00
909-020-040	41645 KNIGHT DR	Previously_DEV	0.00	0.00
909-020-041	41658 IVY ST	D5	2,760.00	455.26
909-020-047	25270 ADAMS ST	Previously_DEV	0.00	0.00
909-020-048	41720 IVY ST	Comm_Vacant	0.00	0.00
909-020-050	41740 IVY ST	Previously_DEV	0.00	0.00
909-020-051	25290 ADAMS AVE	Previously_DEV	0.00	0.00
909-020-052	NO SITUS AVAILABLE	D1	600.00	98.96
909-020-058	41710 IVY ST	Previously_DEV	0.00	0.00
909-020-060	41520 IVY ST	D5	1,140.00	188.04
909-020-061	25155 JEFFERSON AVE	Previously_DEV	0.00	0.00
909-021-001	25175 CREST HAVEN ST ##2	D4	150.00	24.74
909-021-002	25175 CREST HAVEN ST ##3	D4	150.00	24.74
909-021-003	25175 CREST HAVEN ST ##1	D4	150.00	24.74
909-021-004	25161 CREST HAVEN ST ##2	D4	150.00	24.74
909-021-005	25161 CREST HAVEN ST ##3	D4	150.00	24.74
909-021-006	25161 CREST HAVEN ST ##1	D4	150.00	24.74
909-021-007	25148 CREST HAVEN ST ##2	D4	150.00	24.74
909-021-008	25148 CREST HAVEN ST ##3	D4	150.00	24.74
909-021-009	25148 CREST HAVEN ST ##1	D4	150.00	24.74
909-021-010	25162 CREST HAVEN ST ##2	D4	150.00	24.74
909-021-011	25162 CREST HAVEN ST ##3	D4	150.00	24.74
909-021-012	25162 CREST HAVEN ST ##1	D4	150.00	24.74
909-021-013	25176 CREST HAVEN ST ##2	D4	150.00	24.74
909-021-014	25176 CREST HAVEN ST ##3	D4	150.00	24.74
909-021-015	25176 CREST HAVEN ST ##1	D4	150.00	24.74
909-021-016	25190 CREST HAVEN ST ##2	D4	150.00	24.74
909-021-017	25190 CREST HAVEN ST ##3	D4	150.00	24.74
909-021-018	25190 CREST HAVEN ST ##1	D4	150.00	24.74
909-021-019	25204 CREST HAVEN ST ##2	D4	150.00	24.74
909-021-020	25204 CREST HAVEN ST ##3	D4	150.00	24.74

**Western Municipal Water District  
Community Facilities District No. 88-1  
2021/22 Charge Detail Report**

Assessor's Parcel Number	Situs Address	Tax Category	Max Tax (\$)	Charge (\$)
909-021-021	25204 CREST HAVEN ST ##1	D4	150.00	24.74
909-021-022	25218 CREST HAVEN ST ##2	D4	150.00	24.74
909-021-023	25218 CREST HAVEN ST ##3	D4	150.00	24.74
909-021-024	25218 CREST HAVEN ST ##1	D4	150.00	24.74
909-021-026	25164 MEADOW WALK ST ##2	D4	150.00	24.74
909-021-027	25164 MEADOW WALK ST ##3	D4	150.00	24.74
909-021-028	25164 MEADOW WALK ST ##1	D4	150.00	24.74
909-021-030	41679 WILD IRIS AVE ##2	D4	150.00	24.74
909-021-031	41679 WILD IRIS AVE ##1	D4	150.00	24.74
909-021-032	41679 WILD IRIS AVE ##3	D4	150.00	24.74
909-021-033	41693 WILD IRIS AVE ##2	D4	150.00	24.74
909-021-034	41693 WILD IRIS AVE ##1	D4	150.00	24.74
909-021-035	41693 WILD IRIS AVE ##3	D4	150.00	24.74
909-021-036	41707 WILD IRIS AVE ##2	D4	150.00	24.74
909-021-037	41707 WILD IRIS AVE ##1	D4	150.00	24.74
909-021-038	41707 WILD IRIS AVE ##3	D4	150.00	24.74
909-021-039	41704 WILD IRIS AVE ##3	D4	150.00	24.74
909-021-040	41704 WILD IRIS AVE ##1	D4	150.00	24.74
909-021-041	41704 WILD IRIS AVE ##2	D4	150.00	24.74
909-021-042	41690 WILD IRIS AVE ##3	D4	150.00	24.74
909-021-043	41690 WILD IRIS AVE ##1	D4	150.00	24.74
909-021-044	41690 WILD IRIS AVE ##2	D4	150.00	24.74
909-021-045	41676 WILD IRIS AVE ##3	D4	150.00	24.74
909-021-046	41676 WILD IRIS AVE ##1	D4	150.00	24.74
909-021-047	41676 WILD IRIS AVE ##2	D4	150.00	24.74
909-021-049	25209 WINDY COVE ST ##2	D4	150.00	24.74
909-021-050	25209 WINDY COVE ST ##1	D4	150.00	24.74
909-021-051	25209 WINDY COVE ST ##3	D4	150.00	24.74
909-021-052	25195 WINDY COVE ST ##2	D4	150.00	24.74
909-021-053	25195 WINDY COVE ST ##1	D4	150.00	24.74
909-021-054	25195 WINDY COVE ST ##3	D4	150.00	24.74
909-021-055	25181 WINDY COVE ST ##2	D4	150.00	24.74
909-021-056	25181 WINDY COVE ST ##1	D4	150.00	24.74
909-021-057	25181 WINDY COVE ST ##3	D4	150.00	24.74
909-021-058	25167 WINDY COVE ST ##2	D4	150.00	24.74
909-021-059	25167 WINDY COVE ST ##1	D4	150.00	24.74
909-021-060	25167 WINDY COVE ST ##3	D4	150.00	24.74
909-021-062	25220 MEADOW WALK ST ##2	D4	150.00	24.74
909-021-063	25220 MEADOW WALK ST ##3	D4	150.00	24.74
909-021-064	25220 MEADOW WALK ST ##1	D4	150.00	24.74
909-021-065	25206 MEADOW WALK ST ##2	D4	150.00	24.74
909-021-066	25206 MEADOW WALK ST ##3	D4	150.00	24.74
909-021-067	25206 MEADOW WALK ST ##1	D4	150.00	24.74
909-021-068	25192 MEADOW WALK ST ##2	D4	150.00	24.74
909-021-069	25192 MEADOW WALK ST ##3	D4	150.00	24.74
909-021-070	25192 MEADOW WALK ST ##1	D4	150.00	24.74
909-021-071	25178 MEADOW WALK ST ##2	D4	150.00	24.74
909-021-072	25178 MEADOW WALK ST ##3	D4	150.00	24.74
909-021-073	25178 MEADOW WALK ST ##1	D4	150.00	24.74
909-021-075	41658 CAPE RIDGE AVE ##2	D4	150.00	24.74
909-021-076	41658 CAPE RIDGE AVE ##1	D4	150.00	24.74
909-021-077	41658 CAPE RIDGE AVE ##3	D4	150.00	24.74
909-021-078	41672 CAPE RIDGE AVE ##2	D4	150.00	24.74
909-021-079	41672 CAPE RIDGE AVE ##1	D4	150.00	24.74
909-021-080	41672 CAPE RIDGE AVE ##3	D4	150.00	24.74
909-021-081	41686 CAPE RIDGE AVE ##2	D4	150.00	24.74

**Western Municipal Water District  
Community Facilities District No. 88-1  
2021/22 Charge Detail Report**

Assessor's Parcel Number	Situs Address	Tax Category	Max Tax (\$)	Charge (\$)
909-021-082	41686 CAPE RIDGE AVE ##1	D4	150.00	24.74
909-021-083	41686 CAPE RIDGE AVE ##3	D4	150.00	24.74
909-021-084	41700 CAPE RIDGE AVE ##2	D4	150.00	24.74
909-021-085	41700 CAPE RIDGE AVE ##1	D4	150.00	24.74
909-021-086	41700 CAPE RIDGE AVE ##3	D4	150.00	24.74
909-022-001	41657 WOODRIDGE AVE ##2	D4	150.00	24.74
909-022-002	41657 WOODRIDGE AVE ##3	D4	150.00	24.74
909-022-003	41657 WOODRIDGE AVE ##1	D4	150.00	24.74
909-022-004	41671 WOODRIDGE AVE ##2	D4	150.00	24.74
909-022-005	41671 WOODRIDGE AVE ##3	D4	150.00	24.74
909-022-006	41671 WOODRIDGE AVE ##1	D4	150.00	24.74
909-022-007	41685 WOODRIDGE AVE ##2	D4	150.00	24.74
909-022-008	41685 WOODRIDGE AVE ##3	D4	150.00	24.74
909-022-009	41685 WOODRIDGE AVE ##1	D4	150.00	24.74
909-022-010	41699 WOODRIDGE AVE ##2	D4	150.00	24.74
909-022-011	41699 WOODRIDGE AVE ##3	D4	150.00	24.74
909-022-012	41699 WOODRIDGE AVE ##1	D4	150.00	24.74
909-022-013	41713 WOODRIDGE AVE ##2	D4	150.00	24.74
909-022-014	41713 WOODRIDGE AVE ##NO 3	D4	150.00	24.74
909-022-015	41713 WOODRIDGE AVE ##1	D4	150.00	24.74
909-022-016	41710 WOODRIDGE AVE ##2	D4	150.00	24.74
909-022-017	41710 WOODRIDGE AVE ##1	D4	150.00	24.74
909-022-018	41710 WOODRIDGE AVE ##3	D4	150.00	24.74
909-022-019	41696 WOODRIDGE AVE ##2	D4	150.00	24.74
909-022-020	41696 WOODRIDGE AVE ##1	D4	150.00	24.74
909-022-021	41696 WOODRIDGE AVE ##3	D4	150.00	24.74
909-022-022	41682 WOODRIDGE AVE ##2	D4	150.00	24.74
909-022-023	41682 WOODRIDGE AVE ##NO 1	D4	150.00	24.74
909-022-024	41682 WOODRIDGE AVE ##3	D4	150.00	24.74
909-022-025	25232 CREST HAVEN ST ##2	D4	150.00	24.74
909-022-026	25232 CREST HAVEN ST ##3	D4	150.00	24.74
909-022-027	25232 CREST HAVEN ST ##1	D4	150.00	24.74
909-022-029	25290 MEADOW WALK ST ##2	D4	150.00	24.74
909-022-030	25290 MEADOW WALK ST ##3	D4	150.00	24.74
909-022-031	25290 MEADOW WALK ST ##1	D4	150.00	24.74
909-022-032	25276 MEADOW WALK ST ##2	D4	150.00	24.74
909-022-033	25276 MEADOW WALK ST ##3	D4	150.00	24.74
909-022-034	25276 MEADOW WALK ST ##1	D4	150.00	24.74
909-022-035	25262 MEADOW WALK ST ##2	D4	150.00	24.74
909-022-036	25262 MEADOW WALK ST ##3	D4	150.00	24.74
909-022-037	25262 MEADOW WALK ST ##1	D4	150.00	24.74
909-022-038	25248 MEADOW WALK ST ##2	D4	150.00	24.74
909-022-039	25248 MEADOW WALK ST ##3	D4	150.00	24.74
909-022-040	25248 MEADOW WALK ST ##1	D4	150.00	24.74
909-022-041	25234 MEADOW WALK ST ##2	D4	150.00	24.74
909-022-042	25234 MEADOW WALK ST ##3	D4	150.00	24.74
909-022-043	25234 MEADOW WALK ST ##1	D4	150.00	24.74
909-022-045	25265 WINDY COVE ST ##2	D4	150.00	24.74
909-022-046	25265 WINDY COVE ST ##1	D4	150.00	24.74
909-022-047	25265 WINDY COVE ST ##3	D4	150.00	24.74
909-022-048	25251 WINDY COVE ST ##2	D4	150.00	24.74
909-022-049	25251 WINDY COVE ST ##1	D4	150.00	24.74
909-022-050	25251 WINDY COVE ST ##3	D4	150.00	24.74
909-022-051	25237 WINDY COVE ST ##2	D4	150.00	24.74
909-022-052	25237 WINDY COVE ST ##1	D4	150.00	24.74
909-022-053	25237 WINDY COVE ST ##3	D4	150.00	24.74



**Western Municipal Water District  
Community Facilities District No. 88-1  
2021/22 Charge Detail Report**

Assessor's Parcel Number	Situs Address	Tax Category	Max Tax (\$)	Charge (\$)
909-022-054	25223 WINDY COVE ST ##2	D4	150.00	24.74
909-022-055	25223 WINDY COVE ST ##1	D4	150.00	24.74
909-022-056	25223 WINDY COVE ST ##3	D4	150.00	24.74
909-022-058	41719 TIMBERWOOD AVE ##2	D4	150.00	24.74
909-022-059	41719 TIMBERWOOD AVE ##3	D4	150.00	24.74
909-022-060	41719 TIMBERWOOD AVE ##1	D4	150.00	24.74
909-022-061	41705 TIMBERWOOD AVE ##2	D4	150.00	24.74
909-022-062	41705 TIMBERWOOD AVE ##3	D4	150.00	24.74
909-022-063	41705 TIMBERWOOD ST ##1	D4	150.00	24.74
909-022-064	41691 TIMBERWOOD AVE ##2	D4	150.00	24.74
909-022-065	41691 TIMBERWOOD AVE ##1	D4	150.00	24.74
909-022-066	41691 TIMBERWOOD AVE ##3	D4	150.00	24.74
909-022-067	41716 TIMBERWOOD AVE ##2	D4	150.00	24.74
909-022-068	41716 TIMBERWOOD AVE ##3	D4	150.00	24.74
909-022-069	41716 TIMBERWOOD AVE ##1	D4	150.00	24.74
909-022-070	41702 TIMBERWOOD AVE ##2	D4	150.00	24.74
909-022-071	41702 TIMBERWOOD AVE ##3	D4	150.00	24.74
909-022-072	41702 TIMBERWOOD AVE ##1	D4	150.00	24.74
909-022-073	41688 TIMBERWOOD AVE ##2	D4	150.00	24.74
909-022-074	41688 TIMBERWOOD AVE ##3	D4	150.00	24.74
909-022-075	41688 TIMBERWOOD AVE ##1	D4	150.00	24.74
909-022-076	41674 TIMBERWOOD AVE ##2	D4	150.00	24.74
909-022-077	41674 TIMBERWOOD AVE ##3	D4	150.00	24.74
909-022-078	41674 TIMBERWOOD AVE ##1	D4	150.00	24.74
909-022-079	41660 TIMBERWOOD AVE ##2	D4	150.00	24.74
909-022-080	41660 TIMBERWOOD AVE ##3	D4	150.00	24.74
909-022-081	41660 TIMBERWOOD AVE ##1	D4	150.00	24.74
909-023-001	41555 KING PALM AVE ##2	D4	150.00	24.74
909-023-002	41555 KING PALM AVE ##3	D4	150.00	24.74
909-023-003	41555 KING PALM AVE ##1	D4	150.00	24.74
909-023-004	41543 KING PALM AVE ##5	D4	150.00	24.74
909-023-005	41543 KING PALM AVE ##4	D4	150.00	24.74
909-023-006	41543 KING PALM AVE ##6	D4	150.00	24.74
909-023-007	41543 KING PALM AVE ##2	D4	150.00	24.74
909-023-008	41543 KING PALM AVE ##3	D4	150.00	24.74
909-023-009	41543 KING PALM AVE ##1	D4	150.00	24.74
909-023-010	41531 KING PALM AVE ##2	D4	150.00	24.74
909-023-011	41531 KING PALM AVE ##1	D4	150.00	24.74
909-023-012	41531 KING PALM AVE ##3	D4	150.00	24.74
909-023-013	41534 KING PALM AVE ##2	D4	150.00	24.74
909-023-014	41534 KING PALM AVE ##3	D4	150.00	24.74
909-023-015	41534 KING PALM AVE ##1	D4	150.00	24.74
909-023-016	41534 KING PALM AVE ##5	D4	150.00	24.74
909-023-017	41534 KING PALM AVE ##4	D4	150.00	24.74
909-023-018	41534 KING PALM AVE ##6	D4	150.00	24.74
909-023-019	41546 KING PALM AVE ##2	D4	150.00	24.74
909-023-020	41546 KING PALM AVE ##1	D4	150.00	24.74
909-023-021	41546 KING PALM AVE ##3	D4	150.00	24.74
909-023-023	41549 WILD IVY AVE ##5	D4	150.00	24.74
909-023-024	41549 WILD IVY AVE ##4	D4	150.00	24.74
909-023-025	41549 WILD IVY AVE ##6	D4	150.00	24.74
909-023-026	41549 WILD IVY AVE ##2	D4	150.00	24.74
909-023-027	41549 WILD IVY AVE ##3	D4	150.00	24.74
909-023-028	41549 WILD IVY AVE ##1	D4	150.00	24.74
909-023-029	41537 WILD IVY AVE ##2	D4	150.00	24.74
909-023-030	41537 WILD IVY AVE ##3	D4	150.00	24.74

**Western Municipal Water District  
Community Facilities District No. 88-1  
2021/22 Charge Detail Report**

Assessor's Parcel Number	Situs Address	Tax Category	Max Tax (\$)	Charge (\$)
909-023-031	41537 WILD IVY AVE ##1	D4	150.00	24.74
909-023-032	41530 WILD IVY AVE ##2	D4	150.00	24.74
909-023-033	41530 WILD IVY AVE ##3	D4	150.00	24.74
909-023-034	41530 WILD IVY AVE ##1	D4	150.00	24.74
909-023-035	41542 WILD IVY AVE ##2	D4	150.00	24.74
909-023-036	41542 WILD IVY AVE ##3	D4	150.00	24.74
909-023-037	41542 WILD IVY AVE ##1	D4	150.00	24.74
909-023-038	41542 WILD IVY AVE ##5	D4	150.00	24.74
909-023-039	41542 WILD IVY AVE ##4	D4	150.00	24.74
909-023-040	41542 WILD IVY AVE ##6	D4	150.00	24.74
909-023-042	25039 QUINCE HILL ST ##5	D4	150.00	24.74
909-023-043	25039 QUINCE HILL ST ##4	D4	150.00	24.74
909-023-044	25039 QUINCE HILL ST ##6	D4	150.00	24.74
909-023-045	25039 QUINCE HILL ST ##2	D4	150.00	24.74
909-023-046	25039 QUINCE HILL ST ##3	D4	150.00	24.74
909-023-047	25039 QUINCE HILL ST ##1	D4	150.00	24.74
909-023-048	25031 QUINCE HILL ST ##5	D4	150.00	24.74
909-023-049	25031 QUINCE HILL ST ##4	D4	150.00	24.74
909-023-050	25031 QUINCE HILL ST ##6	D4	150.00	24.74
909-023-051	25031 QUINCE HILL ST ##2	D4	150.00	24.74
909-023-052	25031 QUINCE HILL ST ##3	D4	150.00	24.74
909-023-053	25031 QUINCE HILL ST ##1	D4	150.00	24.74
909-023-054	25023 QUINCE HILL ST ##2	D4	150.00	24.74
909-023-055	25023 QUINCE HILL ST ##3	D4	150.00	24.74
909-023-056	25023 QUINCE HILL ST ##1	D4	150.00	24.74
909-023-058	41536 BLUE CANYON AVE ##2	D4	150.00	24.74
909-023-059	41536 BLUE CANYON AVE ##3	D4	150.00	24.74
909-023-060	41536 BLUE CANYON AVE ##1	D4	150.00	24.74
909-023-061	41536 BLUE CANYON AVE ##5	D4	150.00	24.74
909-023-062	41536 BLUE CANYON AVE ##4	D4	150.00	24.74
909-023-063	41536 BLUE CANYON AVE ##6	D4	150.00	24.74
909-023-064	41548 BLUE CANYON AVE ##2	D4	150.00	24.74
909-023-065	41548 BLUE CANYON AVE ##3	D4	150.00	24.74
909-023-066	41548 BLUE CANYON AVE ##1	D4	150.00	24.74
909-023-067	41548 BLUE CANYON AVE ##5	D4	150.00	24.74
909-023-068	41548 BLUE CANYON AVE ##4	D4	150.00	24.74
909-023-069	41548 BLUE CANYON AVE ##6	D4	150.00	24.74
909-023-070	41539 BLUE CANYON AVE ##5	D4	150.00	24.74
909-023-071	41539 BLUE CANYON AVE ##4	D4	150.00	24.74
909-023-072	41539 BLUE CANYON AVE ##6	D4	150.00	24.74
909-023-073	41539 BLUE CANYON AVE ##2	D4	150.00	24.74
909-023-074	41539 BLUE CANYON AVE ##3	D4	150.00	24.74
909-023-075	41539 BLUE CANYON AVE ##1	D4	150.00	24.74
909-023-076	41527 BLUE CANYON AVE ##5	D4	150.00	24.74
909-023-077	41527 BLUE CANYON AVE ##4	D4	150.00	24.74
909-023-078	41527 BLUE CANYON AVE ##6	D4	150.00	24.74
909-023-079	41527 BLUE CANYON AVE ##2	D4	150.00	24.74
909-023-080	41527 BLUE CANYON AVE ##3	D4	150.00	24.74
909-023-081	41527 BLUE CANYON AVE ##1	D4	150.00	24.74
909-023-083	25048 DRIFTOAK ST ##2	D4	150.00	24.74
909-023-084	25048 DRIFTOAK ST ##1	D4	150.00	24.74
909-023-085	25048 DRIFTOAK ST ##3	D4	150.00	24.74
909-023-086	25056 DRIFTOAK ST ##2	D4	150.00	24.74
909-023-087	25056 DRIFTOAK ST ##3	D4	150.00	24.74
909-023-088	25056 DRIFTOAK ST ##1	D4	150.00	24.74
909-023-089	25056 DRIFTOAK ST ##5	D4	150.00	24.74

**Western Municipal Water District  
Community Facilities District No. 88-1  
2021/22 Charge Detail Report**

Assessor's Parcel Number	Situs Address	Tax Category	Max Tax (\$)	Charge (\$)
909-023-090	25056 DRIFTOAK ST ##4	D4	150.00	24.74
909-023-091	25056 DRIFTOAK ST ##6	D4	150.00	24.74
909-023-092	41524 BLUE CANYON AVE ##2	D4	150.00	24.74
909-023-093	41524 BLUE CANYON AVE ##3	D4	150.00	24.74
909-023-094	41524 BLUE CANYON AVE ##1	D4	150.00	24.74
909-023-095	41524 BLUE CANYON AVE ##5	D4	150.00	24.74
909-023-096	41524 BLUE CANYON AVE ##4	D4	150.00	24.74
909-023-097	41524 BLUE CANYON AVE ##6	D4	150.00	24.74
909-024-001	25109 JEFFERSON AVE ##100	D5	264.00	43.54
909-024-002	25109 JEFFERSON AVE ##105	D5	168.00	27.70
909-024-003	25109 JEFFERSON AVE ##110	D5	72.00	11.86
909-024-004	25109 JEFFERSON AVE ##115	D5	120.00	19.78
909-024-005	25109 JEFFERSON AVE ##120	D5	108.00	17.80
909-024-006	25109 JEFFERSON AVE ##125	D5	60.00	9.88
909-024-007	25109 JEFFERSON AVE ##200	D5	216.00	35.62
909-024-008	25109 JEFFERSON AVE ##205	D5	192.00	31.66
909-024-009	25109 JEFFERSON AVE ##210	D5	156.00	25.72
909-024-010	25109 JEFFERSON AVE ##215	D5	132.00	21.76
909-024-011	25109 JEFFERSON AVE ##220	D5	120.00	19.78
909-024-012	25109 JEFFERSON AVE ##225	D5	108.00	17.80
909-024-013	25109 JEFFERSON AVE ##300	D5	216.00	35.62
909-024-014	25109 JEFFERSON AVE ##305	D5	192.00	31.66
909-024-015	25109 JEFFERSON AVE ##310	D5	156.00	25.72
909-024-016	25109 JEFFERSON AVE ##315	D5	132.00	21.76
909-024-017	25109 JEFFERSON AVE ##320	D5	120.00	19.78
909-024-018	25109 JEFFERSON AVE ##325	D5	108.00	17.80
909-025-001	41660 IVY ST ##A1	D5	120.00	19.78
909-025-002	41660 IVY ST ##B2	D5	120.00	19.78
909-025-003	41660 IVY ST ##C3	D5	120.00	19.78
909-025-004	41660 IVY ST ##D4	D5	120.00	19.78
909-025-005	41670 IVY ST ##E5	D5	120.00	19.78
909-025-006	41670 IVY ST ##E6	D5	120.00	19.78
909-025-007	41670 IVY ST ##F7	D5	120.00	19.78
909-025-008	41670 IVY ST ##F8	D5	120.00	19.78
909-025-009	41670 IVY ST ##G9	D5	120.00	19.78
909-025-010	41670 IVY ST ##H10	D5	120.00	19.78
909-025-011	41680 IVY ST ##J11	D5	120.00	19.78
909-025-012	41680 IVY ST ##K12	D5	120.00	19.78
909-025-013	41680 IVY ST ##C	D5	120.00	19.78
909-025-014	41680 IVY ST ##D	D5	120.00	19.78
909-025-015	41690 IVY ST ##N15	D5	120.00	19.78
909-025-016	41690 IVY ST ##N16	D5	120.00	19.78
909-025-017	41690 IVY ST ##P17	D5	120.00	19.78
909-025-018	41690 IVY ST ##P18	D5	120.00	19.78
909-025-019	41690 IVY ST ##R19	D5	120.00	19.78
909-025-020	41690 IVY ST ##S20	D5	120.00	19.78
909-025-021	41700 IVY ST ##T21	D5	120.00	19.78
909-025-022	41700 IVY ST ##B	D5	120.00	19.78
909-025-023	41700 IVY ST ##C	D5	120.00	19.78
909-025-024	41700 IVY ST ##D	D5	120.00	19.78
909-030-008	25225 JEFFERSON AVE	Previously_DEV	0.00	0.00
909-030-009	25261 JEFFERSON AVE	Previously_DEV	0.00	0.00
909-030-012	NO SITUS AVAILABLE	EXEMPT	0.00	0.00
909-030-013	NO SITUS AVAILABLE	D2	400.00	65.96
909-030-014	NO SITUS AVAILABLE	EXEMPT	0.00	0.00
909-030-026	25217 JEFFERSON AVE	D5	1,548.00	255.34

**Western Municipal Water District  
Community Facilities District No. 88-1  
2021/22 Charge Detail Report**

Assessor's Parcel Number	Situs Address	Tax Category	Max Tax (\$)	Charge (\$)
909-030-027	25175 JEFFERSON AVE	Previously_DEV	0.00	0.00
909-030-034	NO SITUS AVAILABLE	Comm_Vacant	0.00	0.00
909-030-035	NO SITUS AVAILABLE	Comm_Vacant	0.00	0.00
909-030-036	25275 JEFFERSON AVE	Previously_DEV	0.00	0.00
909-040-003	25067 ADAMS AVE	EXEMPT	0.00	0.00
909-040-005	25071 ADAMS AVE	Previously_DEV	0.00	0.00
909-040-011	41850 IVY ST	Previously_DEV	0.00	0.00
909-040-013	NO SITUS AVAILABLE	Comm_Vacant	0.00	0.00
909-040-014	NO SITUS AVAILABLE	Comm_Vacant	0.00	0.00
909-040-015	NO SITUS AVAILABLE	Comm_Vacant	0.00	0.00
909-040-016	41950 IVY ST	Previously_DEV	0.00	0.00
909-040-017	41900 IVY ST	Previously_DEV	0.00	0.00
909-040-020	41856 IVY ST	D5	2,148.00	354.30
909-040-021	41864 IVY ST	Comm_Vacant	0.00	0.00
909-040-022	41806 IVY ST	D5	1,788.00	294.92
909-040-023	41760 IVY ST ##201	D5	1,200.00	197.92
909-040-024	NO SITUS AVAILABLE	Comm_Vacant	0.00	0.00
909-080-013	42155 HAWTHORN ST	Previously_DEV	0.00	0.00
909-080-014	42195 HAWTHORN ST	Previously_DEV	0.00	0.00
909-080-015	42201 HAWTHORN ST	Previously_DEV	0.00	0.00
909-080-016	42275 HAWTHORN ST	Previously_DEV	0.00	0.00
909-080-018	42025 MANISTA WAY	Previously_DEV	0.00	0.00
909-080-021	25165 WASHINGTON AVE	Previously_DEV	0.00	0.00
909-080-022	25143 WASHINGTON AVE	Previously_DEV	0.00	0.00
909-080-023	NO SITUS AVAILABLE	EXEMPT	0.00	0.00
909-080-024	42009 MANISTA WAY	Previously_DEV	0.00	0.00
909-080-025	25100 NEW CLAY ST	Previously_DEV	0.00	0.00
909-080-026	25120 NEW CLAY ST	Previously_DEV	0.00	0.00
909-080-027	25140 NEW CLAY ST	Previously_DEV	0.00	0.00
909-080-029	42145 MANISTA WAY	Previously_DEV	0.00	0.00
909-080-030	42165 MANISTA WAY	Previously_DEV	0.00	0.00
909-080-031	42105 MANISTA WAY	Previously_DEV	0.00	0.00
909-080-032	42125 MANISTA WAY	Previously_DEV	0.00	0.00
909-080-035	25355 WASHINGTON AVE	D1E	600.00	98.96
909-080-036	NO SITUS AVAILABLE	D1E	600.00	98.96
909-080-037	42003 HAWTHORN ST	Previously_DEV	0.00	0.00
909-080-045	42230 MANISTA WAY	Previously_DEV	0.00	0.00
909-080-048	25220 NEW CLAY ST	Previously_DEV	0.00	0.00
909-080-049	42235 PATTON AVE	Previously_DEV	0.00	0.00
909-080-050	42197 PATTON AVE	Previously_DEV	0.00	0.00
909-080-051	42165 PATTON ST	Previously_DEV	0.00	0.00
909-080-054	42240 MANISTA WAY	Previously_DEV	0.00	0.00
909-080-055	25180 NEW CLAY ST	D1	600.00	98.96
909-080-056	25200 NEW CLAY ST	D1	600.00	98.96
909-080-057	25281 WASHINGTON AVE	Previously_DEV	0.00	0.00
909-080-058	42120 PATTON AVE	Previously_DEV	0.00	0.00
909-080-059	42160 PATTON AVE	Previously_DEV	0.00	0.00
909-080-060	42200 PATTON AVE	Previously_DEV	0.00	0.00
909-080-061	42250 PATTON AVE	Previously_DEV	0.00	0.00
909-080-062	42140 MANISTA WAY	Previously_DEV	0.00	0.00
909-080-063	42130 MANISTA WAY	D1	600.00	98.96
909-080-064	42150 MANISTA WAY	D1	600.00	98.96
909-080-065	42190 MANISTA WAY	D1	600.00	98.96
909-080-066	42160 MANISTA WAY	D1E	600.00	98.96
909-080-067	42210 MANISTA WAY	D1	600.00	98.96
909-080-072	42245 MANISTA WAY	D1E	600.00	98.96

**Western Municipal Water District  
Community Facilities District No. 88-1  
2021/22 Charge Detail Report**

Assessor's Parcel Number	Situs Address	Tax Category	Max Tax (\$)	Charge (\$)
909-080-073	42180 IVY ST	D1E	600.00	98.96
909-080-074	42190 IVY ST	D1E	600.00	98.96
909-080-076	42095 MANISTA WAY	D1	600.00	98.96
909-080-077	25069 WASHINGTON AVE	Previously_DEV	0.00	0.00
909-080-079	42200 IVY ST	D1E	600.00	98.96
909-080-081	NO SITUS AVAILABLE	Previously_DEV	0.00	0.00
909-080-083	NO SITUS AVAILABLE	D1	600.00	98.96
909-080-084	NO SITUS AVAILABLE	D1	600.00	98.96
909-080-085	NO SITUS AVAILABLE	D1	600.00	98.96
909-090-003	25450 HAYES AVE	EXEMPT	0.00	0.00
909-090-004	NO SITUS AVAILABLE	EXEMPT	0.00	0.00
909-090-005	25391 WASHINGTON AVE	Previously_DEV	0.00	0.00
909-090-006	NO SITUS AVAILABLE	EXEMPT	0.00	0.00
909-090-013	25570 HAYES AVE	EXEMPT	0.00	0.00
909-090-014	25600 HAYES AVE	Previously_DEV	0.00	0.00
909-090-016	42371 GUAVA ST	Previously_DEV	0.00	0.00
909-090-017	NO SITUS AVAILABLE	EXEMPT	0.00	0.00
909-090-019	25555 WASHINGTON AVE	Previously_DEV	0.00	0.00
909-090-020	25675 WASHINGTON AVE	Previously_DEV	0.00	0.00
909-090-023	42451 GUAVA ST	Previously_DEV	0.00	0.00
909-090-025	42281 HAWTHORN ST	Previously_DEV	0.00	0.00
909-090-026	25120 HAYES AVE	D1E	600.00	98.96
909-090-027	25220 HAYES ST	EXEMPT	0.00	0.00
909-090-035	25225 NEW CLAY ST	Previously_DEV	0.00	0.00
909-090-036	25235 NEW CLAY ST	Previously_DEV	0.00	0.00
909-090-037	25265 NEW CLAY ST	Previously_DEV	0.00	0.00
909-090-043	42251 GUAVA ST	D1E	600.00	98.96
909-090-045	42241 GUAVA ST	D1E	600.00	98.96
909-090-047	25540 HAYES AVE	D1E	600.00	98.96
909-090-048	25070 HAYES AVE	EXEMPT	0.00	0.00
909-170-004	NO SITUS AVAILABLE	Comm_Vacant	0.00	0.00
909-170-005	NO SITUS AVAILABLE	Comm_Vacant	0.00	0.00
909-170-006	NO SITUS AVAILABLE	Comm_Vacant	0.00	0.00
909-170-007	NO SITUS AVAILABLE	Comm_Vacant	0.00	0.00
909-170-008	25450 ADAMS AVE	Previously_DEV	0.00	0.00
909-170-009	NO SITUS AVAILABLE	Comm_Vacant	0.00	0.00
909-170-010	NO SITUS AVAILABLE	EXEMPT	0.00	0.00
909-170-012	NO SITUS AVAILABLE	Comm_Vacant	0.00	0.00
909-170-013	NO SITUS AVAILABLE	Comm_Vacant	0.00	0.00
909-170-014	NO SITUS AVAILABLE	Comm_Vacant	0.00	0.00
909-170-015	NO SITUS AVAILABLE	Comm_Vacant	0.00	0.00
909-170-018	25435 JEFFERSON AVE	D5	2,016.00	332.52
909-170-019	25425 JEFFERSON AVE	D5	756.00	124.70
909-170-020	25435 JEFFERSON AVE	D5	2,280.00	376.08
909-170-021	25425 JEFFERSON AVE	D5	492.00	81.14
909-170-022	25485 JEFFERSON AVE	D5	5,496.00	906.56
909-170-024	NO SITUS AVAILABLE	EXEMPT	0.00	0.00
909-180-002	41920 HAWTHORN ST	Previously_DEV	0.00	0.00
909-180-003	41950 HAWTHORN ST	Previously_DEV	0.00	0.00
909-180-004	41980 HAWTHORN ST	Previously_DEV	0.00	0.00
909-180-005	41994 HAWTHORN ST	Previously_DEV	0.00	0.00
909-180-006	25440 WASHINGTON AVE	Previously_DEV	0.00	0.00
909-180-007	25500 WASHINGTON AVE	Previously_DEV	0.00	0.00
909-180-008	25495 WASHINGTON AVE	Previously_DEV	0.00	0.00
909-180-009	25590 WASHINGTON AVE	EXEMPT	0.00	0.00
909-180-017	41820 HAWTHORN ST	D1E	600.00	98.96

**Western Municipal Water District  
Community Facilities District No. 88-1  
2021/22 Charge Detail Report**

Assessor's Parcel Number	Situs Address	Tax Category	Max Tax (\$)	Charge (\$)
909-180-020	25549 ADAMS AVE	Previously_DEV	0.00	0.00
909-180-021	41900 BROWN ST	Need_Research	0.00	0.00
909-190-001	25190 WASHINGTON AVE	Previously_DEV	0.00	0.00
909-190-002	41770 BRETT LN	Previously_DEV	0.00	0.00
909-190-003	41800 BRETT LN	Previously_DEV	0.00	0.00
909-190-004	41830 BRETT LN	Previously_DEV	0.00	0.00
909-190-005	41860 BRETT LN	Previously_DEV	0.00	0.00
909-190-010	25215 ADAMS AVE	Previously_DEV	0.00	0.00
909-190-012	NO SITUS AVAILABLE	EXEMPT	0.00	0.00
909-190-013	41780 PATTON ST	Previously_DEV	0.00	0.00
909-190-014	41818 PATTON AVE	D1	600.00	98.96
909-190-015	25285 ADAMS AVE	D1E	600.00	98.96
909-190-032	NO SITUS AVAILABLE	EXEMPT	0.00	0.00
909-190-033	25170 WASHINGTON ST	Previously_DEV	0.00	0.00
909-190-034	25220 WASHINGTON AVE	Previously_DEV	0.00	0.00
909-190-035	41895 PEACE ST	Previously_DEV	0.00	0.00
909-190-036	41861 PATTON AVE	Previously_DEV	0.00	0.00
909-190-037	41841 PATTON AVE	Previously_DEV	0.00	0.00
909-190-038	41842 PATTON AVE	Previously_DEV	0.00	0.00
909-190-039	41862 PATTON AVE	Previously_DEV	0.00	0.00
909-190-040	41930 PATTON AVE	Previously_DEV	0.00	0.00
909-190-041	25280 WASHINGTON AVE	Previously_DEV	0.00	0.00
909-190-042	25320 WASHINGTON AVE	Previously_DEV	0.00	0.00
909-190-043	41935 HAWTHORN ST	Previously_DEV	0.00	0.00
909-190-044	41885 HAWTHORN ST	D1E	600.00	98.96
909-190-045	41865 HAWTHORN ST	Previously_DEV	0.00	0.00
909-190-046	41835 HAWTHORN ST	Previously_DEV	0.00	0.00
909-190-047	41815 HAWTHORN ST	Previously_DEV	0.00	0.00
909-190-048	41775 HAWTHORN ST	Previously_DEV	0.00	0.00
909-190-049	41765 HAWTHORN ST	Previously_DEV	0.00	0.00
909-410-001	41777 LEILA VERDE ST	D1	600.00	98.96
909-410-002	41787 LEILA VERDE ST	D1	600.00	98.96
909-410-003	41797 LEILA VERDE ST	D1	600.00	98.96
909-410-004	41807 LEILA VERDE ST	D1	600.00	98.96
909-410-005	41817 LEILA VERDE ST	D1E	600.00	98.96
909-410-006	25387 CHAMPLAIN AVE	D1	600.00	98.96
909-410-007	25397 CHAMPLAIN AVE	D1	600.00	98.96
909-410-008	25407 CHAMPLAIN AVE	D1	600.00	98.96
909-410-009	25417 CHAMPLAIN AVE	D1	600.00	98.96
909-410-010	25427 CHAMPLAIN AVE	D1	600.00	98.96
909-410-011	25437 CHAMPLAIN AVE	D1	600.00	98.96
909-410-012	41812 OCTAVIA CT	D1	600.00	98.96
909-410-013	41802 OCTAVIA CT	D1	600.00	98.96
909-410-014	41792 OCTAVIA CT	D1	600.00	98.96
909-410-015	41782 OCTAVIA CT	D1	600.00	98.96
909-410-016	41785 OCTAVIA CT	D1	600.00	98.96
909-410-017	41795 OCTAVIA CT	D1	600.00	98.96
909-410-018	41805 OCTAVIA CT	D1	600.00	98.96
909-410-019	41815 OCTAVIA CT	D1	600.00	98.96
909-410-020	41804 LEILA VERDE ST	D1	600.00	98.96
909-410-021	41794 LEILA VERDE ST	D1	600.00	98.96
909-410-022	41784 LEILA VERDE ST	D1	600.00	98.96
909-410-023	41774 LEILA VERDE ST	D1	600.00	98.96
910-410-001	41260 MURRIETA HOT SPRINGS RC	D5	1,236.00	203.86
910-410-002	25365 MADISON AVE	D5	1,200.00	197.92
910-410-003	25359 MADISON AVE ##F	D5	1,320.00	217.72

**Western Municipal Water District  
Community Facilities District No. 88-1  
2021/22 Charge Detail Report**

Assessor's Parcel Number	Situs Address	Tax Category	Max Tax (\$)	Charge (\$)
910-410-004	25341 MADISON AVE	D5	924.00	152.40
910-410-006	NO SITUS AVAILABLE	Comm_Vacant	0.00	0.00
910-410-007	25401 MADISON AVE	D5	936.00	154.38
910-410-008	25385 MADISON AVE	D5	5,676.00	936.24
910-410-011	NO SITUS AVAILABLE	Comm_Vacant	0.00	0.00
910-410-012	NO SITUS AVAILABLE	Comm_Vacant	0.00	0.00
910-410-013	NO SITUS AVAILABLE	Comm_Vacant	0.00	0.00
910-410-014	NO SITUS AVAILABLE	Comm_Vacant	0.00	0.00
910-410-015	NO SITUS AVAILABLE	Comm_Vacant	0.00	0.00
910-410-017	NO SITUS AVAILABLE	Comm_Vacant	0.00	0.00
910-410-018	NO SITUS AVAILABLE	Comm_Vacant	0.00	0.00
910-410-019	NO SITUS AVAILABLE	Comm_Vacant	0.00	0.00
910-410-020	25419 MADISON AVE	D5	4,356.00	718.50
910-410-021	25407 MADISON AVE	D5	2,700.00	445.36
910-490-001	NO SITUS AVAILABLE	Comm_Vacant	0.00	0.00
910-490-002	NO SITUS AVAILABLE	Comm_Vacant	0.00	0.00
910-490-003	NO SITUS AVAILABLE	Comm_Vacant	0.00	0.00
910-490-007	41200 MURRIETA HOT SPRINGS RC	D5	22,944.00	3,784.58
910-490-011	25631 ADDISON LN	Previously_DEV	0.00	0.00
910-490-012	NO SITUS AVAILABLE	Comm_Vacant	0.00	0.00
910-490-013	NO SITUS AVAILABLE	Comm_Vacant	0.00	0.00
910-490-014	NO SITUS AVAILABLE	Comm_Vacant	0.00	0.00
910-490-015	NO SITUS AVAILABLE	Comm_Vacant	0.00	0.00
910-490-016	25560 MADISON AVE	D5	46,332.00	7,642.42
910-490-019	41225 GUAVA ST	Previously_DEV	0.00	0.00
949-080-022	NO SITUS AVAILABLE	EXEMPT	0.00	0.00
949-080-027	NO SITUS AVAILABLE	EXEMPT	0.00	0.00
949-080-029	NO SITUS AVAILABLE	EXEMPT	0.00	0.00
949-081-001	24225 HAZELNUT AVE	D4	150.00	24.74
949-081-002	24221 HAZELNUT AVE	D4	150.00	24.74
949-081-003	24217 HAZELNUT AVE	D4	150.00	24.74
949-081-004	24213 HAZELNUT AVE	D4	150.00	24.74
949-081-006	24226 HAZELNUT AVE	D4	150.00	24.74
949-081-007	24230 HAZELNUT AVE	D4	150.00	24.74
949-081-008	24234 HAZELNUT AVE	D4	150.00	24.74
949-081-009	24238 HAZELNUT AVE	D4	150.00	24.74
949-081-010	24242 HAZELNUT AVE	D4	150.00	24.74
949-081-011	24246 HAZELNUT AVE	D4	150.00	24.74
949-081-012	24250 HAZELNUT AVE	D4	150.00	24.74
949-081-013	24254 HAZELNUT AVE	D4	150.00	24.74
949-081-015	24241 HAZELNUT AVE	D4	150.00	24.74
949-081-016	24237 HAZELNUT AVE	D4	150.00	24.74
949-081-017	24233 HAZELNUT AVE	D4	150.00	24.74
949-081-018	24229 HAZELNUT AVE	D4	150.00	24.74
949-081-020	24257 HAZELNUT AVE	D4	150.00	24.74
949-081-021	24253 HAZELNUT AVE	D4	150.00	24.74
949-081-022	24249 HAZELNUT AVE	D4	150.00	24.74
949-081-023	24245 HAZELNUT AVE	D4	150.00	24.74
949-081-025	24258 HAZELNUT AVE	D4	150.00	24.74
949-081-026	24262 HAZELNUT AVE	D4	150.00	24.74
949-081-027	24266 HAZELNUT AVE	D4	150.00	24.74
949-081-028	24270 HAZELNUT AVE	D4	150.00	24.74
949-081-029	24274 HAZELNUT AVE	D4	150.00	24.74
949-081-030	24278 HAZELNUT AVE	D4	150.00	24.74
949-081-031	24282 HAZELNUT AVE	D4	150.00	24.74
949-081-032	24286 HAZELNUT AVE	D4	150.00	24.74

**Western Municipal Water District  
Community Facilities District No. 88-1  
2021/22 Charge Detail Report**

Assessor's Parcel Number	Situs Address	Tax Category	Max Tax (\$)	Charge (\$)
949-081-033	24290 HAZELNUT AVE	D4	150.00	24.74
949-081-034	24294 HAZELNUT AVE	D4	150.00	24.74
949-081-035	24298 HAZELNUT AVE	D4	150.00	24.74
949-081-036	24302 HAZELNUT AVE	D4	150.00	24.74
949-081-038	41420 YELLOW BIRCH ST	D4	150.00	24.74
949-081-039	41424 YELLOW BIRCH ST	D4	150.00	24.74
949-081-040	41428 YELLOW BIRCH ST	D4	150.00	24.74
949-081-041	41432 YELLOW BIRCH ST	D4	150.00	24.74
949-081-042	41436 YELLOW BIRCH ST	D4	150.00	24.74
949-081-043	41440 YELLOW BIRCH ST	D4	150.00	24.74
949-081-045	24316 WHITE WILLOW AVE	D4	150.00	24.74
949-081-046	24312 WHITE WILLOW LN	D4	150.00	24.74
949-081-047	24308 WHITE WILLOW LN	D4	150.00	24.74
949-081-048	24304 WHITE WILLOW LN	D4	150.00	24.74
949-081-049	24300 WHITE WILLOW LN	D4	150.00	24.74
949-081-050	24296 WHITE WILLOW LN	D4	150.00	24.74
949-081-052	24341 BAY LAUREL AVE	D4	150.00	24.74
949-081-053	24337 BAY LAUREL AVE	D4	150.00	24.74
949-081-054	24333 BAY LAUREL AVE	D4	150.00	24.74
949-081-055	24329 BAY LAUREL AVE	D4	150.00	24.74
949-081-056	24325 BAY LAUREL AVE	D4	150.00	24.74
949-081-057	24321 BAY LAUREL AVE	D4	150.00	24.74
949-081-058	24317 BAY LAUREL AVE	D4	150.00	24.74
949-081-059	24313 BAY LAUREL AVE	D4	150.00	24.74
949-081-060	24309 BAY LAUREL AVE	D4	150.00	24.74
949-081-061	24305 BAY LAUREL AVE	D4	150.00	24.74
949-081-062	24301 BAY LAUREL AVE	D4	150.00	24.74
949-081-064	24295 WHITE WILLOW LN	D4	150.00	24.74
949-081-065	24299 WHITE WILLOW LN	D4	150.00	24.74
949-081-066	24303 WHITE WILLOW LN	D4	150.00	24.74
949-081-067	24307 WHITE WILLOW LN	D4	150.00	24.74
949-081-069	24297 BAY LAUREL AVE	D4	150.00	24.74
949-081-070	24293 BAY LAUREL AVE	D4	150.00	24.74
949-081-071	24289 BAY LAUREL AVE	D4	150.00	24.74
949-081-072	24285 BAY LAUREL AVE	D4	150.00	24.74
949-081-073	24281 BAY LAUREL AVE	D4	150.00	24.74
949-081-074	24277 BAY LAUREL AVE	D4	150.00	24.74
949-081-075	24273 BAY LAUREL AVE	D4	150.00	24.74
949-081-076	24269 BAY LAUREL AVE	D4	150.00	24.74
949-081-078	24292 WHITE WILLOW AVE	D4	150.00	24.74
949-081-079	24288 WHITE WILLOW LN	D4	150.00	24.74
949-081-080	24284 WHITE WILLOW LN	D4	150.00	24.74
949-081-081	24280 WHITE WILLOW LN	D4	150.00	24.74
949-081-082	24276 WHITE WILLOW LN	D4	150.00	24.74
949-081-083	24272 WHITE WILLOW LN	D4	150.00	24.74
949-081-085	24271 WHITE WILLOW AVE	D4	150.00	24.74
949-081-086	24275 WHITE WILLOW AVE	D4	150.00	24.74
949-081-087	24279 WHITE WILLOW AVE	D4	150.00	24.74
949-081-088	24283 WHITE WILLOW AVE	D4	150.00	24.74
949-081-089	24287 WHITE WILLOW AVE	D4	150.00	24.74
949-081-090	24291 WHITE WILLOW AVE	D4	150.00	24.74
949-081-092	24268 WHITE WILLOW AVE	D4	150.00	24.74
949-081-093	24264 WHITE WILLOW AVE	D4	150.00	24.74
949-081-094	24260 WHITE WILLOW AVE	D4	150.00	24.74
949-081-095	24256 WHITE WILLOW AVE	D4	150.00	24.74
949-081-096	24252 WHITE WILLOW AVE	D4	150.00	24.74



**Western Municipal Water District  
Community Facilities District No. 88-1  
2021/22 Charge Detail Report**

Assessor's Parcel Number	Situs Address	Tax Category	Max Tax (\$)	Charge (\$)
949-081-097	24248 WHITE WILLOW AVE	D4	150.00	24.74
949-082-001	24247 WHITE WILLOW AVE	D4	150.00	24.74
949-082-002	24251 WHITE WILLOW AVE	D4	150.00	24.74
949-082-003	24255 WHITE WILLOW AVE	D4	150.00	24.74
949-082-004	24259 WHITE WILLOW AVE	D4	150.00	24.74
949-082-005	24263 WHITE WILLOW AVE	D4	150.00	24.74
949-082-006	24267 WHITE WILLOW AVE	D4	150.00	24.74
949-082-008	41481 WINTERBERRY ST	D4	150.00	24.74
949-082-009	41485 WINTERBERRY ST	D4	150.00	24.74
949-082-010	41489 WINTERBERRY ST	D4	150.00	24.74
949-082-011	41493 WINTERBERRY AVE	D4	150.00	24.74
949-082-012	41497 WINTERBERRY ST	D4	150.00	24.74
949-082-014	41266 WINTERBERRY ST	D4	150.00	24.74
949-082-015	41270 WINTERBERRY ST	D4	150.00	24.74
949-082-016	41274 WINTERBERRY ST	D4	150.00	24.74
949-082-017	41278 WINTERBERRY ST	D4	150.00	24.74
949-082-019	41465 WINTERBERRY ST	D4	150.00	24.74
949-082-020	41469 WINTERBERRY ST	D4	150.00	24.74
949-082-021	41473 WINTERBERRY ST	D4	150.00	24.74
949-082-022	41477 WINTERBERRY ST	D4	150.00	24.74
949-082-024	41449 WINTERBERRY ST	D4	150.00	24.74
949-082-025	41453 WINTERBERRY ST	D4	150.00	24.74
949-082-026	41457 WINTERBERRY ST	D4	150.00	24.74
949-082-027	41461 WINTERBERRY ST	D4	150.00	24.74
949-082-029	41282 WINTERBERRY ST	D4	150.00	24.74
949-082-030	41286 WINTERBERRY ST	D4	150.00	24.74
949-082-031	41290 WINTERBERRY ST	D4	150.00	24.74
949-082-032	41294 WINTERBERRY ST	D4	150.00	24.74
949-100-021	41391 KALMIA ST	D5	2,808.00	463.16
949-100-022	41401 KALMIA ST	D5	1,032.00	170.22
949-100-023	41381 KALMIA ST	D5	996.00	164.28
949-100-042	NO SITUS AVAILABLE	EXEMPT	0.00	0.00
949-100-062	24500 VILLAGE WALK PL	D5	4,356.00	718.50
949-100-063	NO SITUS AVAILABLE	Comm_Vacant	0.00	0.00
949-110-001	41395 SYCAMORE ST	Previously_DEV	0.00	0.00
949-110-002	41411 SYCAMORE ST	Previously_DEV	0.00	0.00
949-110-003	41435 SYCAMORE ST	Previously_DEV	0.00	0.00
949-110-004	41451 SYCAMORE ST	Previously_DEV	0.00	0.00
949-110-005	24480 JEFFERSON AVE	Previously_DEV	0.00	0.00
949-110-006	24490 JEFFERSON AVE	Previously_DEV	0.00	0.00
949-110-007	24510 JEFFERSON AVE	Previously_DEV	0.00	0.00
949-110-008	24520 JEFFERSON AVE	Comm_Vacant	0.00	0.00
949-110-009	NO SITUS AVAILABLE	D3	300.00	49.48
949-110-010	NO SITUS AVAILABLE	Comm_Vacant	0.00	0.00
949-110-011	41450 SYCAMORE ST	Comm_Vacant	0.00	0.00
949-110-013	41410 SYCAMORE ST	EXEMPT	0.00	0.00
949-110-014	41390 SYCAMORE ST	Previously_DEV	0.00	0.00
949-110-015	24531 GARRISON ST	Previously_DEV	0.00	0.00
949-110-022	41430 SYCAMORE ST	Comm_Vacant	0.00	0.00
949-110-027	41451 KALMIA AVE	Previously_DEV	0.00	0.00
949-110-031	24565 BECERRA DR	Previously_DEV	0.00	0.00
949-110-032	41451 KALMIA AVE	D5	3,312.00	546.30
949-110-035	NO SITUS AVAILABLE	Comm_Vacant	0.00	0.00
949-110-036	NO SITUS AVAILABLE	Comm_Vacant	0.00	0.00
949-210-061	24950 MADISON AVE	D5	9,168.00	1,512.24
949-210-086	41150 JUNIPER ST	D5	5,040.00	831.34

**Western Municipal Water District  
Community Facilities District No. 88-1  
2021/22 Charge Detail Report**

Assessor's Parcel Number	Situs Address	Tax Category	Max Tax (\$)	Charge (\$)
949-210-087	24794 MADISON AVE	D5	1,032.00	170.22
949-210-088	24872 MADISON AVE	D5	1,452.00	239.50
949-210-089	24716 MADISON AVE	D5	804.00	132.60
949-220-008	41451 LOS ALAMOS RD	Previously_DEV	0.00	0.00
949-220-009	NO SITUS AVAILABLE	Comm_Vacant	0.00	0.00
949-220-010	NO SITUS AVAILABLE	Comm_Vacant	0.00	0.00
949-220-013	41458 LOS ALAMOS RD	Comm_Vacant	0.00	0.00
949-220-014	41450 LOS ALAMOS RD	Previously_DEV	0.00	0.00
949-220-026	25011 MADISON AVE	Previously_DEV	0.00	0.00
949-220-031	41430 LOS ALAMOS ST	Previously_DEV	0.00	0.00
949-220-032	NO SITUS AVAILABLE	Comm_Vacant	0.00	0.00
949-220-047	41490 LOS ALAMOS RD	D5	864.00	142.50
949-220-048	41301 LOS ALAMOS RD	Comm_Vacant	0.00	0.00
949-220-055	25086 JEFFERSON AVE	Previously_DEV	0.00	0.00
949-220-056	NO SITUS AVAILABLE	Comm_Vacant	0.00	0.00
949-220-057	24980 JEFFERSON ST	Comm_Vacant	0.00	0.00
949-220-062	25125 MADISON AVE	D5	5,388.00	888.74
949-220-063	25175 MADISON AVE	D5	300.00	49.48
949-220-064	26165 MADISON AVE	D5	480.00	79.16
949-220-065	25155 MADISON AVE	D5	588.00	96.98
949-220-066	NO SITUS AVAILABLE	D5	4,488.00	740.28
949-220-068	12125 MADISON AVE	D5	408.00	67.28
949-220-069	25135 MADISON AVE	D5	588.00	96.98
949-220-070	25115 MADISON AVE	D5	636.00	104.90
949-220-071	NO SITUS AVAILABLE	D5	2,748.00	453.28
949-220-072	25125 MADISON AVE	D5	4,116.00	678.92
949-221-001	41410 JUNIPER ST ##111	D4	150.00	24.74
949-221-002	41410 JUNIPER ST ##112	D4	150.00	24.74
949-221-003	41410 JUNIPER ST ##113	D4	150.00	24.74
949-221-004	41410 JUNIPER ST ##114	D4	150.00	24.74
949-221-005	41410 JUNIPER ST ##121	D4	150.00	24.74
949-221-006	41410 JUNIPER ST ##122	D4	150.00	24.74
949-221-007	41410 JUNIPER ST ##123	D4	150.00	24.74
949-221-008	41410 JUNIPER ST ##124	D4	150.00	24.74
949-221-009	41410 JUNIPER ST ##211	D4	150.00	24.74
949-221-010	41410 JUNIPER ST ##212	D4	150.00	24.74
949-221-011	41410 JUNIPER ST ##213	D4	150.00	24.74
949-221-012	41410 JUNIPER ST ##214	D4	150.00	24.74
949-221-013	41410 JUNIPER ST ##221	D4	150.00	24.74
949-221-014	41410 JUNIPER ST ##222	D4	150.00	24.74
949-221-015	41410 JUNIPER ST ##223	D4	150.00	24.74
949-221-016	41410 JUNIPER ST ##224	D4	150.00	24.74
949-221-017	41410 JUNIPER ST ##311	D4	150.00	24.74
949-221-018	41410 JUNIPER ST ##312	D4	150.00	24.74
949-221-019	41410 JUNIPER ST ##313	D4	150.00	24.74
949-221-020	41410 JUNIPER ST ##314	D4	150.00	24.74
949-221-021	41410 JUNIPER ST ##321	D4	150.00	24.74
949-221-022	41410 JUNIPER ST ##322	D4	150.00	24.74
949-221-023	41410 JUNIPER ST ##323	D4	150.00	24.74
949-221-024	41410 JUNIPER ST ##324	D4	150.00	24.74
949-221-025	41410 JUNIPER ST ##411	D4	150.00	24.74
949-221-026	41410 JUNIPER ST ##412	D4	150.00	24.74
949-221-027	41410 JUNIPER ST ##413	D4	150.00	24.74
949-221-028	41410 JUNIPER ST ##414	D4	150.00	24.74
949-221-029	41410 JUNIPER ST ##421	D4	150.00	24.74
949-221-030	41410 JUNIPER ST ##422	D4	150.00	24.74

**Western Municipal Water District  
Community Facilities District No. 88-1  
2021/22 Charge Detail Report**

Assessor's Parcel Number	Situs Address	Tax Category	Max Tax (\$)	Charge (\$)
949-221-031	41410 JUNIPER ST ##423	D4	150.00	24.74
949-221-032	41410 JUNIPER ST ##424	D4	150.00	24.74
949-221-034	41410 JUNIPER ST ##1711	D4	150.00	24.74
949-221-035	41410 JUNIPER ST ##1712	D4	150.00	24.74
949-221-036	41410 JUNIPER ST ##1713	D4	150.00	24.74
949-221-037	41410 JUNIPER ST ##1714	D4	150.00	24.74
949-221-038	41410 JUNIPER ST ##1721	D4	150.00	24.74
949-221-039	41410 JUNIPER ST ##1722	D4	150.00	24.74
949-221-040	41410 JUNIPER ST ##1723	D4	150.00	24.74
949-221-041	41410 JUNIPER ST ##1724	D4	150.00	24.74
949-221-042	41410 JUNIPER ST ##1811	D4	150.00	24.74
949-221-043	41410 JUNIPER ST ##1812	D4	150.00	24.74
949-221-044	41410 JUNIPER ST ##1813	D4	150.00	24.74
949-221-045	41410 JUNIPER ST ##1814	D4	150.00	24.74
949-221-046	41410 JUNIPER ST ##1821	D4	150.00	24.74
949-221-047	41410 JUNIPER ST ##1822	D4	150.00	24.74
949-221-048	41410 JUNIPER ST ##1823	D4	150.00	24.74
949-221-049	41410 JUNIPER ST ##1824	D4	150.00	24.74
949-221-050	41410 JUNIPER ST ##2811	D4	150.00	24.74
949-221-051	41410 JUNIPER ST ##2812	D4	150.00	24.74
949-221-052	41410 JUNIPER ST ##2813	D4	150.00	24.74
949-221-053	41410 JUNIPER ST ##2814	D4	150.00	24.74
949-221-054	41410 JUNIPER ST ##2821	D4	150.00	24.74
949-221-055	41410 JUNIPER ST ##2822	D4	150.00	24.74
949-221-056	41410 JUNIPER ST ##2823	D4	150.00	24.74
949-221-057	41410 JUNIPER ST ##2824	D4	150.00	24.74
949-221-058	41410 JUNIPER ST ##2911	D4	150.00	24.74
949-221-059	41410 JUNIPER ST ##2912	D4	150.00	24.74
949-221-060	41410 JUNIPER ST ##2913	D4	150.00	24.74
949-221-061	41410 JUNIPER ST ##2914	D4	150.00	24.74
949-221-062	41410 JUNIPER ST ##2921	D4	150.00	24.74
949-221-063	41410 JUNIPER ST ##2922	D4	150.00	24.74
949-221-064	41410 JUNIPER ST ##2923	D4	150.00	24.74
949-221-065	41410 JUNIPER ST ##2924	D4	150.00	24.74
949-221-066	41410 JUNIPER ST ##3011	D4	150.00	24.74
949-221-067	41410 JUNIPER ST ##3012	D4	150.00	24.74
949-221-068	41410 JUNIPER ST ##3013	D4	150.00	24.74
949-221-069	41410 JUNIPER ST ##3014	D4	150.00	24.74
949-221-070	41410 JUNIPER ST ##3021	D4	150.00	24.74
949-221-071	41410 JUNIPER ST ##3022	D4	150.00	24.74
949-221-072	41410 JUNIPER ST ##3023	D4	150.00	24.74
949-221-073	41410 JUNIPER ST ##3024	D4	150.00	24.74
949-221-074	41410 JUNIPER ST ##3111	D4	150.00	24.74
949-221-075	41410 JUNIPER ST ##3112	D4	150.00	24.74
949-221-076	41410 JUNIPER ST ##3113	D4	150.00	24.74
949-221-077	41410 JUNIPER ST ##3114	D4	150.00	24.74
949-221-078	41410 JUNIPER ST ##3121	D4	150.00	24.74
949-221-079	41410 JUNIPER ST ##3122	D4	150.00	24.74
949-221-080	41410 JUNIPER ST ##3123	D4	150.00	24.74
949-221-081	41410 JUNIPER ST ##3124	D4	150.00	24.74
949-222-001	41410 JUNIPER ST ##511	D4	150.00	24.74
949-222-002	41410 JUNIPER ST ##512	D4	150.00	24.74
949-222-003	41410 JUNIPER ST ##513	D4	150.00	24.74
949-222-004	41410 JUNIPER ST ##514	D4	150.00	24.74
949-222-005	41410 JUNIPER ST ##521	D4	150.00	24.74
949-222-006	41410 JUNIPER ST ##522	D4	150.00	24.74

**Western Municipal Water District  
Community Facilities District No. 88-1  
2021/22 Charge Detail Report**

Assessor's Parcel Number	Situs Address	Tax Category	Max Tax (\$)	Charge (\$)
949-222-007	41410 JUNIPER ST ##523	D4	150.00	24.74
949-222-008	41410 JUNIPER ST ##524	D4	150.00	24.74
949-222-009	41410 JUNIPER ST ##611	D4	150.00	24.74
949-222-010	41410 JUNIPER ST ##612	D4	150.00	24.74
949-222-011	41410 JUNIPER ST ##613	D4	150.00	24.74
949-222-012	41410 JUNIPER ST ##614	D4	150.00	24.74
949-222-013	41410 JUNIPER ST ##621	D4	150.00	24.74
949-222-014	41410 JUNIPER ST ##622	D4	150.00	24.74
949-222-015	41410 JUNIPER ST ##623	D4	150.00	24.74
949-222-016	41410 JUNIPER ST ##624	D4	150.00	24.74
949-222-017	41410 JUNIPER ST ##1411	D4	150.00	24.74
949-222-018	41410 JUNIPER ST ##1412	D4	150.00	24.74
949-222-019	41410 JUNIPER ST ##1413	D4	150.00	24.74
949-222-020	41410 JUNIPER ST ##1414	D4	150.00	24.74
949-222-021	41410 JUNIPER ST ##1421	D4	150.00	24.74
949-222-022	41410 JUNIPER ST ##1422	D4	150.00	24.74
949-222-023	41410 JUNIPER ST ##1423	D4	150.00	24.74
949-222-024	41410 JUNIPER ST ##1424	D4	150.00	24.74
949-222-025	41410 JUNIPER ST ##1511	D4	150.00	24.74
949-222-026	41410 JUNIPER ST ##1512	D4	150.00	24.74
949-222-027	41410 JUNIPER ST ##1513	D4	150.00	24.74
949-222-028	41410 JUNIPER ST ##1514	D4	150.00	24.74
949-222-029	41410 JUNIPER ST ##1521	D4	150.00	24.74
949-222-030	41410 JUNIPER ST ##1522	D4	150.00	24.74
949-222-031	41410 JUNIPER ST ##1523	D4	150.00	24.74
949-222-032	41410 JUNIPER ST ##1524	D4	150.00	24.74
949-222-033	41410 JUNIPER ST ##1611	D4	150.00	24.74
949-222-034	41410 JUNIPER ST ##1612	D4	150.00	24.74
949-222-035	41410 JUNIPER ST ##1613	D4	150.00	24.74
949-222-036	41410 JUNIPER ST ##1614	D4	150.00	24.74
949-222-037	41410 JUNIPER ST ##1621	D4	150.00	24.74
949-222-038	41410 JUNIPER ST ##1622	D4	150.00	24.74
949-222-039	41410 JUNIPER ST ##1623	D4	150.00	24.74
949-222-040	41410 JUNIPER ST ##1624	D4	150.00	24.74
949-222-042	41410 JUNIPER ST ##1911	D4	150.00	24.74
949-222-043	41410 JUNIPER ST ##1912	D4	150.00	24.74
949-222-044	41410 JUNIPER ST ##1913	D4	150.00	24.74
949-222-045	41410 JUNIPER ST ##1914	D4	150.00	24.74
949-222-046	41410 JUNIPER ST ##1921	D4	150.00	24.74
949-222-047	41410 JUNIPER ST ##1922	D4	150.00	24.74
949-222-048	41410 JUNIPER ST ##1923	D4	150.00	24.74
949-222-049	41410 JUNIPER ST ##1924	D4	150.00	24.74
949-222-050	41410 JUNIPER ST ##2011	D4	150.00	24.74
949-222-051	41410 JUNIPER ST ##2012	D4	150.00	24.74
949-222-052	41410 JUNIPER ST ##2013	D4	150.00	24.74
949-222-053	41410 JUNIPER ST ##2014	D4	150.00	24.74
949-222-054	41410 JUNIPER ST ##2021	D4	150.00	24.74
949-222-055	41410 JUNIPER ST ##2022	D4	150.00	24.74
949-222-056	41410 JUNIPER ST ##2023	D4	150.00	24.74
949-222-057	41410 JUNIPER ST ##2024	D4	150.00	24.74
949-222-058	41410 JUNIPER ST ##2111	D4	150.00	24.74
949-222-059	41410 JUNIPER ST ##2112	D4	150.00	24.74
949-222-060	41410 JUNIPER ST ##2113	D4	150.00	24.74
949-222-061	41410 JUNIPER ST ##2114	D4	150.00	24.74
949-222-062	41410 JUNIPER ST ##2121	D4	150.00	24.74
949-222-063	41410 JUNIPER ST ##2122	D4	150.00	24.74

**Western Municipal Water District  
Community Facilities District No. 88-1  
2021/22 Charge Detail Report**

Assessor's Parcel Number	Situs Address	Tax Category	Max Tax (\$)	Charge (\$)
949-222-064	41410 JUNIPER ST ##2123	D4	150.00	24.74
949-222-065	41410 JUNIPER ST ##2124	D4	150.00	24.74
949-222-066	41410 JUNIPER ST ##2711	D4	150.00	24.74
949-222-067	41410 JUNIPER ST ##2712	D4	150.00	24.74
949-222-068	41410 JUNIPER ST ##2713	D4	150.00	24.74
949-222-069	41410 JUNIPER ST ##2714	D4	150.00	24.74
949-222-070	41410 JUNIPER ST ##2721	D4	150.00	24.74
949-222-071	41410 JUNIPER ST ##2722	D4	150.00	24.74
949-222-072	41410 JUNIPER ST ##2723	D4	150.00	24.74
949-222-073	41410 JUNIPER ST ##2724	D4	150.00	24.74
949-223-001	41410 JUNIPER ST ##1211	D4	150.00	24.74
949-223-002	41410 JUNIPER ST ##1212	D4	150.00	24.74
949-223-003	41410 JUNIPER ST ##1213	D4	150.00	24.74
949-223-004	41410 JUNIPER ST ##1214	D4	150.00	24.74
949-223-005	41410 JUNIPER ST ##1221	D4	150.00	24.74
949-223-006	41410 JUNIPER ST ##1222	D4	150.00	24.74
949-223-007	41410 JUNIPER ST ##1223	D4	150.00	24.74
949-223-008	41410 JUNIPER ST ##1224	D4	150.00	24.74
949-223-009	41410 JUNIPER ST ##1311	D4	150.00	24.74
949-223-010	41410 JUNIPER ST ##1312	D4	150.00	24.74
949-223-011	41410 JUNIPER ST ##1313	D4	150.00	24.74
949-223-012	41410 JUNIPER ST ##1314	D4	150.00	24.74
949-223-013	41410 JUNIPER ST ##1321	D4	150.00	24.74
949-223-014	41410 JUNIPER ST ##1322	D4	150.00	24.74
949-223-015	41410 JUNIPER ST ##1323	D4	150.00	24.74
949-223-016	41410 JUNIPER ST ##1324	D4	150.00	24.74
949-223-017	41410 JUNIPER ST ##2211	D4	150.00	24.74
949-223-018	41410 JUNIPER ST ##2212	D4	150.00	24.74
949-223-019	41410 JUNIPER ST ##2213	D4	150.00	24.74
949-223-020	41410 JUNIPER ST ##2214	D4	150.00	24.74
949-223-021	41410 JUNIPER ST ##2221	D4	150.00	24.74
949-223-022	41410 JUNIPER ST ##2222	D4	150.00	24.74
949-223-023	41410 JUNIPER ST ##2223	D4	150.00	24.74
949-223-024	41410 JUNIPER ST ##2224	D4	150.00	24.74
949-223-025	41410 JUNIPER ST ##2311	D4	150.00	24.74
949-223-026	41410 JUNIPER ST ##2312	D4	150.00	24.74
949-223-027	41410 JUNIPER ST ##2313	D4	150.00	24.74
949-223-028	41410 JUNIPER ST ##2314	D4	150.00	24.74
949-223-029	41410 JUNIPER ST ##2321	D4	150.00	24.74
949-223-030	41410 JUNIPER ST ##2322	D4	150.00	24.74
949-223-031	41410 JUNIPER ST ##2323	D4	150.00	24.74
949-223-032	41410 JUNIPER ST ##2324	D4	150.00	24.74
949-223-033	41410 JUNIPER ST ##2411	D4	150.00	24.74
949-223-034	41410 JUNIPER ST ##2412	D4	150.00	24.74
949-223-035	41410 JUNIPER ST ##2413	D4	150.00	24.74
949-223-036	41410 JUNIPER ST ##2414	D4	150.00	24.74
949-223-037	41410 JUNIPER ST ##2421	D4	150.00	24.74
949-223-038	41410 JUNIPER ST ##2422	D4	150.00	24.74
949-223-039	41410 JUNIPER ST ##2423	D4	150.00	24.74
949-223-040	41410 JUNIPER ST ##2424	D4	150.00	24.74
949-223-041	41410 JUNIPER ST ##2511	D4	150.00	24.74
949-223-042	41410 JUNIPER ST ##2512	D4	150.00	24.74
949-223-043	41410 JUNIPER ST ##2513	D4	150.00	24.74
949-223-044	41410 JUNIPER ST ##2514	D4	150.00	24.74
949-223-045	41410 JUNIPER ST ##2521	D4	150.00	24.74
949-223-046	41410 JUNIPER ST ##2522	D4	150.00	24.74

**Western Municipal Water District  
Community Facilities District No. 88-1  
2021/22 Charge Detail Report**

Assessor's Parcel Number	Situs Address	Tax Category	Max Tax (\$)	Charge (\$)
949-223-047	41410 JUNIPER ST ##2523	D4	150.00	24.74
949-223-048	41410 JUNIPER ST ##2524	D4	150.00	24.74
949-223-049	41410 JUNIPER ST ##2611	D4	150.00	24.74
949-223-050	41410 JUNIPER ST ##2612	D4	150.00	24.74
949-223-051	41410 JUNIPER ST ##2613	D4	150.00	24.74
949-223-052	41410 JUNIPER ST ##2614	D4	150.00	24.74
949-223-053	41410 JUNIPER ST ##2621	D4	150.00	24.74
949-223-054	41410 JUNIPER ST ##2622	D4	150.00	24.74
949-223-055	41410 JUNIPER ST ##2623	D4	150.00	24.74
949-223-056	41410 JUNIPER ST ##2624	D4	150.00	24.74
949-223-058	41410 JUNIPER ST ##711	D4	150.00	24.74
949-223-059	41410 JUNIPER ST ##712	D4	150.00	24.74
949-223-060	41410 JUNIPER ST ##713	D4	150.00	24.74
949-223-061	41410 JUNIPER ST ##714	D4	150.00	24.74
949-223-062	41410 JUNIPER ST ##721	D4	150.00	24.74
949-223-063	41410 JUNIPER ST ##722	D4	150.00	24.74
949-223-064	41410 JUNIPER ST ##723	D4	150.00	24.74
949-223-065	41410 JUNIPER ST ##724	D4	150.00	24.74
949-223-066	41410 JUNIPER ST ##811	D4	150.00	24.74
949-223-067	41410 JUNIPER ST ##812	D4	150.00	24.74
949-223-068	41410 JUNIPER ST ##813	D4	150.00	24.74
949-223-069	41410 JUNIPER ST ##814	D4	150.00	24.74
949-223-070	41410 JUNIPER ST ##821	D4	150.00	24.74
949-223-071	41410 JUNIPER ST ##822	D4	150.00	24.74
949-223-072	41410 JUNIPER ST ##823	D4	150.00	24.74
949-223-073	41410 JUNIPER ST ##824	D4	150.00	24.74
949-223-074	41410 JUNIPER ST ##911	D4	150.00	24.74
949-223-075	41410 JUNIPER ST ##912	D4	150.00	24.74
949-223-076	41410 JUNIPER ST ##913	D4	150.00	24.74
949-223-077	41410 JUNIPER ST ##914	D4	150.00	24.74
949-223-078	41410 JUNIPER ST ##921	D4	150.00	24.74
949-223-079	41410 JUNIPER ST ##922	D4	150.00	24.74
949-223-080	41410 JUNIPER ST ##923	D4	150.00	24.74
949-223-081	41410 JUNIPER ST ##924	D4	150.00	24.74
949-223-082	41410 JUNIPER ST ##1011	D4	150.00	24.74
949-223-083	41410 JUNIPER ST ##1012	D4	150.00	24.74
949-223-084	41410 JUNIPER ST ##1013	D4	150.00	24.74
949-223-085	41410 JUNIPER ST ##1014	D4	150.00	24.74
949-223-086	41410 JUNIPER ST ##1021	D4	150.00	24.74
949-223-087	41410 JUNIPER ST ##1022	D4	150.00	24.74
949-223-088	41410 JUNIPER ST ##1023	D4	150.00	24.74
949-223-089	41410 JUNIPER ST ##1024	D4	150.00	24.74
949-223-090	41410 JUNIPER ST ##1111	D4	150.00	24.74
949-223-091	41410 JUNIPER ST ##1112	D4	150.00	24.74
949-223-092	41410 JUNIPER ST ##1113	D4	150.00	24.74
949-223-093	41410 JUNIPER ST ##1114	D4	150.00	24.74
949-223-094	41410 JUNIPER ST ##1121	D4	150.00	24.74
949-223-095	41410 JUNIPER ST ##1122	D4	150.00	24.74
949-223-096	41410 JUNIPER ST ##1123	D4	150.00	24.74
949-223-097	41410 JUNIPER ST ##1124	D4	150.00	24.74
949-224-001	25090 JEFFERSON AVE ##A	D4	150.00	24.74
949-224-002	25090 JEFFERSON AVE ##B	D4	150.00	24.74
949-224-003	25090 JEFFERSON AVE ##C	D4	150.00	24.74
949-224-004	25090 JEFFERSON AVE ##D	D4	150.00	24.74
949-224-005	25096 JEFFERSON AVE ##A	D4	150.00	24.74
949-224-006	25096 JEFFERSON AVE ##B	D4	150.00	24.74

**Western Municipal Water District  
Community Facilities District No. 88-1  
2021/22 Charge Detail Report**

Assessor's Parcel Number	Situs Address	Tax Category	Max Tax (\$)	Charge (\$)
949-224-007	25096 JEFFERSON AVE ##C	D4	150.00	24.74
949-224-008	25096 JEFFERSON AVE ##D	D4	150.00	24.74
949-224-009	25102 JEFFERSON AVE ##A	D4	150.00	24.74
949-224-010	25102 JEFFERSON AVE ##B	D4	150.00	24.74
949-224-011	25102 JEFFERSON AVE ##C	D4	150.00	24.74
949-224-012	25102 JEFFERSON AVE ##D	D4	150.00	24.74
949-224-013	25108 JEFFERSON AVE ##A	D4	150.00	24.74
949-224-014	25108 JEFFERSON AVE ##B	D4	150.00	24.74
949-224-015	25108 JEFFERSON AVE ##C	D4	150.00	24.74
949-224-016	25108 JEFFERSON AVE ##D	D4	150.00	24.74
949-224-017	25114 JEFFERSON AVE ##A	D4	150.00	24.74
949-224-018	25114 JEFFERSON AVE ##B	D4	150.00	24.74
949-224-019	25114 JEFFERSON AVE ##C	D4	150.00	24.74
949-224-020	25114 JEFFERSON AVE ##D	D4	150.00	24.74
949-230-001	25100 MADISON AVE	D5	5,760.00	950.10
949-230-020	25100 MADISON AVE	D5	5,496.00	906.56
949-230-026	25260 MADISON AVE	D5	2,748.00	453.28
949-230-027	25274 MADISON AVE	D5	3,144.00	518.60
949-230-029	25100 MADISON AVE	D5	660.00	108.86
949-230-031	25250 MADISON AVE	D5	564.00	93.02
949-240-027	25340 MADISON AVE	D5	864.00	142.50
949-240-028	25312 MADISON AVE	D5	972.00	160.32
949-240-031	25320 MADISON AVE	D5	708.00	116.78
949-240-032	25310 MADISON AVE	D5	3,852.00	635.38
949-240-033	25280 MADISON AVE	D5	588.00	96.98
949-240-034	25290 MADISON AVE	D5	2,232.00	368.16
949-240-035	25296 MADISON AVE	D5	120.00	19.78
949-240-036	25336 MADISON AVE	D5	1,692.00	279.08
949-600-001	24640 MADISON AVE	D5	960.00	158.34
949-600-002	24660 MADISON AVE	D5	1,296.00	213.76
949-600-003	NO SITUS AVAILABLE	D5	1,344.00	221.68
949-600-004	24700 MADISON AVE	D5	2,400.00	395.86
949-600-005	NO SITUS AVAILABLE	D5	3,600.00	593.80
949-600-006	NO SITUS AVAILABLE	D5	1,200.00	197.92
949-600-010	24635 MADISON AVE	D5	1,212.00	199.90
949-600-015	24620 MADISON AVE	D5	852.00	140.52
949-600-021	41300 KALMIA ST	D5	1,248.00	205.84
949-600-022	NO SITUS AVAILABLE	D5	444.00	73.22
949-600-025	24661 MADISON AVE	D5	3,408.00	562.14
949-600-026	NO SITUS AVAILABLE	D5	432.00	71.24
949-600-030	414111 JEFFERSON AVE	D5	2,424.00	399.82
949-600-033	41240 KALMIA ST	D5	2,244.00	370.14
949-600-034	24625 MADISON AVE	D5	1,212.00	199.90
949-600-037	24660 JEFFERSON AVE	D5	924.00	152.40
949-600-038	24680 JEFFERSON AVE	D5	780.00	128.66
949-600-042	24701 MADISON AVE	D5	13,164.00	2,171.38
949-600-043	24711 MADISON AVE	D5	984.00	162.30
949-600-045	24620 JEFFERSON AVE	D5	816.00	134.58
949-600-046	24640 JEFFERSON AVE	D5	1,524.00	251.38
949-600-048	41516 KALMIA AVE	D5	1,884.00	310.76
949-600-050	NO SITUS AVAILABLE	Future D5	0.00	0.00
949-600-051	24661 MADISON AVE	D5	6,408.00	1,056.98
949-651-001	24909 MADISON AVE ##3011	D4	150.00	24.74
949-651-002	24909 MADISON AVE ##3012	D4	150.00	24.74
949-651-003	24909 MADISON AVE ##3013	D4	150.00	24.74
949-651-004	24909 MADISON AVE ##3014	D4	150.00	24.74

**Western Municipal Water District  
Community Facilities District No. 88-1  
2021/22 Charge Detail Report**

Assessor's Parcel Number	Situs Address	Tax Category	Max Tax (\$)	Charge (\$)
949-651-005	24909 MADISON AVE ##3021	D4	150.00	24.74
949-651-006	24909 MADISON AVE ##3022	D4	150.00	24.74
949-651-007	24909 MADISON AVE ##3023	D4	150.00	24.74
949-651-008	24909 MADISON AVE ##3024	D4	150.00	24.74
949-651-009	24909 MADISON AVE ##3111	D4	150.00	24.74
949-651-010	24909 MADISON AVE ##3112	D4	150.00	24.74
949-651-011	24909 MADISON AVE ##3113	D4	150.00	24.74
949-651-012	24909 MADISON AVE ##3114	D4	150.00	24.74
949-651-013	24909 MADISON AVE ##3121	D4	150.00	24.74
949-651-014	24909 MADISON AVE ##3122	D4	150.00	24.74
949-651-015	24909 MADISON AVE ##3123	D4	150.00	24.74
949-651-016	24909 MADISON AVE ##3124	D4	150.00	24.74
949-651-017	24909 MADISON AVE ##3211	D4	150.00	24.74
949-651-018	24909 MADISON AVE ##3212	D4	150.00	24.74
949-651-019	24909 MADISON AVE ##3213	D4	150.00	24.74
949-651-020	24909 MADISON AVE ##3214	D4	150.00	24.74
949-651-021	24909 MADISON AVE ##3221	D4	150.00	24.74
949-651-022	24909 MADISON AVE ##3222	D4	150.00	24.74
949-651-023	24909 MADISON AVE ##3223	D4	150.00	24.74
949-651-024	24909 MADISON AVE ##3224	D4	150.00	24.74
949-651-025	24909 MADISON AVE ##3311	D4	150.00	24.74
949-651-026	24909 MADISON AVE ##3312	D4	150.00	24.74
949-651-027	24909 MADISON AVE ##3313	D4	150.00	24.74
949-651-028	24909 MADISON AVE ##3314	D4	150.00	24.74
949-651-029	24909 MADISON AVE ##3321	D4	150.00	24.74
949-651-030	24909 MADISON AVE ##3322	D4	150.00	24.74
949-651-031	24909 MADISON AVE ##3323	D4	150.00	24.74
949-651-032	24909 MADISON AVE ##3324	D4	150.00	24.74
949-651-034	24909 MADISON AVE ##2811	D4	150.00	24.74
949-651-035	24909 MADISON AVE ##2812	D4	150.00	24.74
949-651-036	24909 MADISON AVE ##2813	D4	150.00	24.74
949-651-037	24909 MADISON AVE ##2814	D4	150.00	24.74
949-651-038	24909 MADISON AVE ##2821	D4	150.00	24.74
949-651-039	24909 MADISON AVE ##2822	D4	150.00	24.74
949-651-040	24909 MADISON AVE ##2823	D4	150.00	24.74
949-651-041	24909 MADISON AVE ##2824	D4	150.00	24.74
949-651-042	24909 MADISON AVE ##2911	D4	150.00	24.74
949-651-043	24909 MADISON AVE ##2912	D4	150.00	24.74
949-651-044	24909 MADISON AVE ##2913	D4	150.00	24.74
949-651-045	24909 MADISON AVE ##2914	D4	150.00	24.74
949-651-046	24909 MADISON AVE ##2921	D4	150.00	24.74
949-651-047	24909 MADISON AVE ##2922	D4	150.00	24.74
949-651-048	24909 MADISON AVE ##2923	D4	150.00	24.74
949-651-049	24909 MADISON AVE ##2924	D4	150.00	24.74
949-651-050	24909 MADISON AVE ##3411	D4	150.00	24.74
949-651-051	24909 MADISON AVE ##3412	D4	150.00	24.74
949-651-052	24909 MADISON AVE ##3413	D4	150.00	24.74
949-651-053	24909 MADISON AVE ##3414	D4	150.00	24.74
949-651-054	24909 MADISON AVE ##3421	D4	150.00	24.74
949-651-055	24909 MADISON AVE ##3422	D4	150.00	24.74
949-651-056	24909 MADISON AVE ##3423	D4	150.00	24.74
949-651-057	24909 MADISON AVE ##3424	D4	150.00	24.74
949-651-058	24909 MADISON AVE ##3511	D4	150.00	24.74
949-651-059	24909 MADISON AVE ##3512	D4	150.00	24.74
949-651-060	24909 MADISON AVE ##3513	D4	150.00	24.74
949-651-061	24909 MADISON AVE ##3514	D4	150.00	24.74



**Western Municipal Water District  
Community Facilities District No. 88-1  
2021/22 Charge Detail Report**

Assessor's Parcel Number	Situs Address	Tax Category	Max Tax (\$)	Charge (\$)
949-651-062	24909 MADISON AVE ##3521	D4	150.00	24.74
949-651-063	24909 MADISON AVE ##3522	D4	150.00	24.74
949-651-064	24909 MADISON AVE ##3523	D4	150.00	24.74
949-651-065	24909 MADISON AVE ##3524	D4	150.00	24.74
949-651-066	24909 MADISON AVE ##3611	D4	150.00	24.74
949-651-067	24909 MADISON AVE ##3612	D4	150.00	24.74
949-651-068	24909 MADISON AVE ##3613	D4	150.00	24.74
949-651-069	24909 MADISON AVE ##3614	D4	150.00	24.74
949-651-070	24909 MADISON AVE ##3621	D4	150.00	24.74
949-651-071	24909 MADISON AVE ##3622	D4	150.00	24.74
949-651-072	24909 MADISON AVE ##3623	D4	150.00	24.74
949-651-073	24909 MADISON AVE ##3624	D4	150.00	24.74
949-652-001	24909 MADISON AVE ##111	D4	150.00	24.74
949-652-002	24909 MADISON AVE ##112	D4	150.00	24.74
949-652-003	24909 MADISON AVE ##113	D4	150.00	24.74
949-652-004	24909 MADISON AVE ##114	D4	150.00	24.74
949-652-005	24909 MADISON AVE ##121	D4	150.00	24.74
949-652-006	24909 MADISON AVE ##122	D4	150.00	24.74
949-652-007	24909 MADISON AVE ##123	D4	150.00	24.74
949-652-008	24909 MADISON AVE ##124	D4	150.00	24.74
949-652-009	24909 MADISON AVE ##211	D4	150.00	24.74
949-652-010	24909 MADISON AVE ##212	D4	150.00	24.74
949-652-011	24909 MADISON AVE ##213	D4	150.00	24.74
949-652-012	24909 MADISON AVE ##214	D4	150.00	24.74
949-652-013	24909 MADISON AVE ##221	D4	150.00	24.74
949-652-014	24909 MADISON AVE ##222	D4	150.00	24.74
949-652-015	24909 MADISON AVE ##223	D4	150.00	24.74
949-652-016	24909 MADISON AVE ##224	D4	150.00	24.74
949-652-018	24909 MADISON AVE ##2411	D4	150.00	24.74
949-652-019	24909 MADISON AVE ##2412	D4	150.00	24.74
949-652-020	24909 MADISON AVE ##2413	D4	150.00	24.74
949-652-021	24909 MADISON AVE ##2414	D4	150.00	24.74
949-652-022	24909 MADISON AVE ##2421	D4	150.00	24.74
949-652-023	24909 MADISON AVE ##2422	D4	150.00	24.74
949-652-024	24909 MADISON AVE ##2423	D4	150.00	24.74
949-652-025	24909 MADISON AVE ##2424	D4	150.00	24.74
949-652-026	24909 MADISON AVE ##2511	D4	150.00	24.74
949-652-027	24909 MADISON AVE ##2512	D4	150.00	24.74
949-652-028	24909 MADISON AVE ##2513	D4	150.00	24.74
949-652-029	24909 MADISON AVE ##2514	D4	150.00	24.74
949-652-030	24909 MADISON AVE ##2521	D4	150.00	24.74
949-652-031	24909 MADISON AVE ##2522	D4	150.00	24.74
949-652-032	24909 MADISON AVE ##2523	D4	150.00	24.74
949-652-033	24909 MADISON AVE ##2524	D4	150.00	24.74
949-652-034	24909 MADISON AVE ##2711	D4	150.00	24.74
949-652-035	24909 MADISON AVE ##2712	D4	150.00	24.74
949-652-036	24909 MADISON AVE ##2713	D4	150.00	24.74
949-652-037	24909 MADISON AVE ##2714	D4	150.00	24.74
949-652-038	24909 MADISON AVE ##2721	D4	150.00	24.74
949-652-039	24909 MADISON AVE ##2722	D4	150.00	24.74
949-652-040	24909 MADISON AVE ##2723	D4	150.00	24.74
949-652-041	24909 MADISON AVE ##2724	D4	150.00	24.74
949-652-043	24909 MADISON AVE ##2611	D4	150.00	24.74
949-652-044	24909 MADISON AVE ##2612	D4	150.00	24.74
949-652-045	24909 MADISON AVE ##2613	D4	150.00	24.74
949-652-046	24909 MADISON AVE ##2614	D4	150.00	24.74

**Western Municipal Water District  
Community Facilities District No. 88-1  
2021/22 Charge Detail Report**

Assessor's Parcel Number	Situs Address	Tax Category	Max Tax (\$)	Charge (\$)
949-652-047	24909 MADISON AVE ##2621	D4	150.00	24.74
949-652-048	24909 MADISON AVE ##2622	D4	150.00	24.74
949-652-049	24909 MADISON AVE ##2623	D4	150.00	24.74
949-652-050	24909 MADISON AVE ##2624	D4	150.00	24.74
949-653-001	24909 MADISON AVE ##311	D4	150.00	24.74
949-653-002	24909 MADISON AVE ##312	D4	150.00	24.74
949-653-003	24909 MADISON AVE ##313	D4	150.00	24.74
949-653-004	24909 MADISON AVE ##314	D4	150.00	24.74
949-653-005	24909 MADISON AVE ##321	D4	150.00	24.74
949-653-006	24909 MADISON AVE ##322	D4	150.00	24.74
949-653-007	24909 MADISON AVE ##323	D4	150.00	24.74
949-653-008	24909 MADISON AVE ##324	D4	150.00	24.74
949-653-009	24909 MADISON AVE ##411	D4	150.00	24.74
949-653-010	24909 MADISON AVE ##412	D4	150.00	24.74
949-653-011	24909 MADISON AVE ##413	D4	150.00	24.74
949-653-012	24909 MADISON AVE ##414	D4	150.00	24.74
949-653-013	24909 MADISON AVE ##421	D4	150.00	24.74
949-653-014	24909 MADISON AVE ##422	D4	150.00	24.74
949-653-015	24909 MADISON AVE ##423	D4	150.00	24.74
949-653-016	24909 MADISON AVE ##424	D4	150.00	24.74
949-653-017	24909 MADISON AVE ##2311	D4	150.00	24.74
949-653-018	24909 MADISON AVE ##2312	D4	150.00	24.74
949-653-019	24909 MADISON AVE ##2313	D4	150.00	24.74
949-653-020	24909 MADISON AVE ##2314	D4	150.00	24.74
949-653-021	24909 MADISON AVE ##2321	D4	150.00	24.74
949-653-022	24909 MADISON AVE ##2322	D4	150.00	24.74
949-653-023	24909 MADISON AVE ##2323	D4	150.00	24.74
949-653-024	24909 MADISON AVE ##2324	D4	150.00	24.74
949-653-026	24909 MADISON AVE ##511	D4	150.00	24.74
949-653-027	24909 MADISON AVE ##512	D4	150.00	24.74
949-653-028	24909 MADISON AVE ##513	D4	150.00	24.74
949-653-029	24909 MADISON AVE ##514	D4	150.00	24.74
949-653-030	24909 MADISON AVE ##521	D4	150.00	24.74
949-653-031	24909 MADISON AVE ##522	D4	150.00	24.74
949-653-032	24909 MADISON AVE ##523	D4	150.00	24.74
949-653-033	24909 MADISON AVE ##524	D4	150.00	24.74
949-653-034	24909 MADISON AVE ##611	D4	150.00	24.74
949-653-035	24909 MADISON AVE ##612	D4	150.00	24.74
949-653-036	24909 MADISON AVE ##613	D4	150.00	24.74
949-653-037	24909 MADISON AVE ##614	D4	150.00	24.74
949-653-038	24909 MADISON AVE ##621	D4	150.00	24.74
949-653-039	24909 MADISON AVE ##622	D4	150.00	24.74
949-653-040	24909 MADISON AVE ##623	D4	150.00	24.74
949-653-041	24909 MADISON AVE ##624	D4	150.00	24.74
949-653-042	24909 MADISON AVE ##711	D4	150.00	24.74
949-653-043	24909 MADISON AVE ##712	D4	150.00	24.74
949-653-044	24909 MADISON AVE ##713	D4	150.00	24.74
949-653-045	24909 MADISON AVE ##714	D4	150.00	24.74
949-653-046	24909 MADISON AVE ##721	D4	150.00	24.74
949-653-047	24909 MADISON AVE ##722	D4	150.00	24.74
949-653-048	24909 MADISON AVE ##723	D4	150.00	24.74
949-653-049	24909 MADISON AVE ##724	D4	150.00	24.74
949-653-050	24909 MADISON AVE ##1711	D4	150.00	24.74
949-653-051	24909 MADISON AVE ##1712	D4	150.00	24.74
949-653-052	24909 MADISON AVE ##1713	D4	150.00	24.74
949-653-053	24909 MADISON AVE ##1714	D4	150.00	24.74

**Western Municipal Water District  
Community Facilities District No. 88-1  
2021/22 Charge Detail Report**

Assessor's Parcel Number	Situs Address	Tax Category	Max Tax (\$)	Charge (\$)
949-653-054	24909 MADISON AVE ##1721	D4	150.00	24.74
949-653-055	24909 MADISON AVE ##1722	D4	150.00	24.74
949-653-056	24909 MADISON AVE ##1723	D4	150.00	24.74
949-653-057	24909 MADISON AVE ##1724	D4	150.00	24.74
949-653-059	24909 MADISON AVE ##811	D4	150.00	24.74
949-653-060	24909 MADISON AVE ##812	D4	150.00	24.74
949-653-061	24909 MADISON AVE ##813	D4	150.00	24.74
949-653-062	24909 MADISON AVE ##814	D4	150.00	24.74
949-653-063	24909 MADISON AVE ##821	D4	150.00	24.74
949-653-064	24909 MADISON AVE ##822	D4	150.00	24.74
949-653-065	24909 MADISON AVE ##823	D4	150.00	24.74
949-653-066	24909 MADISON AVE ##824	D4	150.00	24.74
949-653-067	24909 MADISON AVE ##911	D4	150.00	24.74
949-653-068	24909 MADISON AVE ##912	D4	150.00	24.74
949-653-069	24909 MADISON AVE ##913	D4	150.00	24.74
949-653-070	24909 MADISON AVE ##914	D4	150.00	24.74
949-653-071	24909 MADISON AVE ##921	D4	150.00	24.74
949-653-072	24909 MADISON AVE ##922	D4	150.00	24.74
949-653-073	24909 MADISON AVE ##923	D4	150.00	24.74
949-653-074	24909 MADISON AVE ##924	D4	150.00	24.74
949-653-075	24909 MADISON AVE ##1011	D4	150.00	24.74
949-653-076	24909 MADISON AVE ##1012	D4	150.00	24.74
949-653-077	24909 MADISON AVE ##1013	D4	150.00	24.74
949-653-078	24909 MADISON AVE ##1014	D4	150.00	24.74
949-653-079	24909 MADISON AVE ##1021	D4	150.00	24.74
949-653-080	24909 MADISON AVE ##1022	D4	150.00	24.74
949-653-081	24909 MADISON AVE ##1023	D4	150.00	24.74
949-653-082	24909 MADISON AVE ##1024	D4	150.00	24.74
949-654-001	24909 MADISON AVE ##2111	D4	150.00	24.74
949-654-002	24909 MADISON AVE ##2112	D4	150.00	24.74
949-654-003	24909 MADISON AVE ##2113	D4	150.00	24.74
949-654-004	24909 MADISON AVE ##2114	D4	150.00	24.74
949-654-005	24909 MADISON AVE ##2121	D4	150.00	24.74
949-654-006	24909 MADISON AVE ##2122	D4	150.00	24.74
949-654-007	24909 MADISON AVE ##2123	D4	150.00	24.74
949-654-008	24909 MADISON AVE ##2124	D4	150.00	24.74
949-654-009	24909 MADISON AVE ##2011	D4	150.00	24.74
949-654-010	24909 MADISON AVE ##2012	D4	150.00	24.74
949-654-011	24909 MADISON AVE ##2013	D4	150.00	24.74
949-654-012	24909 MADISON AVE ##2014	D4	150.00	24.74
949-654-013	24909 MADISON AVE ##2021	D4	150.00	24.74
949-654-014	24909 MADISON AVE ##2022	D4	150.00	24.74
949-654-015	24909 MADISON AVE ##2023	D4	150.00	24.74
949-654-016	24909 MADISON AVE ##2024	D4	150.00	24.74
949-654-018	24909 MADISON AVE ##1811	D4	150.00	24.74
949-654-019	24909 MADISON AVE ##1812	D4	150.00	24.74
949-654-020	24909 MADISON AVE ##1821	D4	150.00	24.74
949-654-021	24909 MADISON AVE ##1822	D4	150.00	24.74
949-654-022	24909 MADISON AVE ##1911	D4	150.00	24.74
949-654-023	24909 MADISON AVE ##1912	D4	150.00	24.74
949-654-024	24909 MADISON AVE ##1913	D4	150.00	24.74
949-654-025	24909 MADISON AVE ##1914	D4	150.00	24.74
949-654-026	24909 MADISON AVE ##1921	D4	150.00	24.74
949-654-027	24909 MADISON AVE ##1922	D4	150.00	24.74
949-654-028	24909 MADISON AVE ##1923	D4	150.00	24.74
949-654-029	24909 MADISON AVE ##1924	D4	150.00	24.74

**Western Municipal Water District  
Community Facilities District No. 88-1  
2021/22 Charge Detail Report**

Assessor's Parcel Number	Situs Address	Tax Category	Max Tax (\$)	Charge (\$)
949-654-030	24909 MADISON AVE ##2211	D4	150.00	24.74
949-654-031	24909 MADISON AVE ##2212	D4	150.00	24.74
949-654-032	24909 MADISON AVE ##2213	D4	150.00	24.74
949-654-033	24909 MADISON AVE ##2214	D4	150.00	24.74
949-654-034	24909 MADISON AVE ##2221	D4	150.00	24.74
949-654-035	24909 MADISON AVE ##2222	D4	150.00	24.74
949-654-036	24909 MADISON AVE ##2223	D4	150.00	24.74
949-654-037	24909 MADISON AVE ##2224	D4	150.00	24.74
949-654-039	24909 MADISON AVE ##1111	D4	150.00	24.74
949-654-040	24909 MADISON AVE ##1112	D4	150.00	24.74
949-654-041	24909 MADISON AVE ##1113	D4	150.00	24.74
949-654-042	24909 MADISON AVE ##1114	D4	150.00	24.74
949-654-043	24909 MADISON AVE ##1121	D4	150.00	24.74
949-654-044	24909 MADISON AVE ##1122	D4	150.00	24.74
949-654-045	24909 MADISON AVE ##1123	D4	150.00	24.74
949-654-046	24909 MADISON AVE ##1124	D4	150.00	24.74
949-654-047	24909 MADISON AVE ##1611	D4	150.00	24.74
949-654-048	24909 MADISON AVE ##1612	D4	150.00	24.74
949-654-049	24909 MADISON AVE ##1613	D4	150.00	24.74
949-654-050	24909 MADISON AVE ##1614	D4	150.00	24.74
949-654-051	24909 MADISON AVE ##1621	D4	150.00	24.74
949-654-052	24909 MADISON AVE ##1622	D4	150.00	24.74
949-654-053	24909 MADISON AVE ##1623	D4	150.00	24.74
949-654-054	24909 MADISON AVE ##1624	D4	150.00	24.74
949-654-056	24909 MADISON AVE ##1211	D4	150.00	24.74
949-654-057	24909 MADISON AVE ##1212	D4	150.00	24.74
949-654-058	24909 MADISON AVE ##1213	D4	150.00	24.74
949-654-059	24909 MADISON AVE ##1214	D4	150.00	24.74
949-654-060	24909 MADISON AVE ##1221	D4	150.00	24.74
949-654-061	24909 MADISON AVE ##1222	D4	150.00	24.74
949-654-062	24909 MADISON AVE ##1223	D4	150.00	24.74
949-654-063	24909 MADISON AVE ##1224	D4	150.00	24.74
949-654-064	24909 MADISON AVE ##1311	D4	150.00	24.74
949-654-065	24909 MADISON AVE ##1312	D4	150.00	24.74
949-654-066	24909 MADISON AVE ##1313	D4	150.00	24.74
949-654-067	24909 MADISON AVE ##1314	D4	150.00	24.74
949-654-068	24909 MADISON AVE ##1321	D4	150.00	24.74
949-654-069	24909 MADISON AVE ##1322	D4	150.00	24.74
949-654-070	24909 MADISON AVE ##1323	D4	150.00	24.74
949-654-071	24909 MADISON AVE ##1324	D4	150.00	24.74
949-654-072	24909 MADISON AVE ##1411	D4	150.00	24.74
949-654-073	24909 MADISON AVE ##1412	D4	150.00	24.74
949-654-074	24909 MADISON AVE ##1413	D4	150.00	24.74
949-654-075	24909 MADISON AVE ##1414	D4	150.00	24.74
949-654-076	24909 MADISON AVE ##1421	D4	150.00	24.74
949-654-077	24909 MADISON AVE ##1422	D4	150.00	24.74
949-654-078	24909 MADISON AVE ##1423	D4	150.00	24.74
949-654-079	24909 MADISON AVE ##1424	D4	150.00	24.74
949-654-080	24909 MADISON AVE ##1511	D4	150.00	24.74
949-654-081	24909 MADISON AVE ##1512	D4	150.00	24.74
949-654-082	24909 MADISON AVE ##1513	D4	150.00	24.74
949-654-083	24909 MADISON AVE ##1514	D4	150.00	24.74
949-654-084	24909 MADISON AVE ##1521	D4	150.00	24.74
949-654-085	24909 MADISON AVE ##1522	D4	150.00	24.74
949-654-086	24909 MADISON AVE ##1523	D4	150.00	24.74
949-654-087	24909 MADISON AVE ##1524	D4	150.00	24.74

**Western Municipal Water District  
Community Facilities District No. 88-1  
2021/22 Charge Detail Report**

Assessor's Parcel Number	Situs Address	Tax Category	Max Tax (\$)	Charge (\$)
949-670-009	NO SITUS AVAILABLE	Comm_Vacant	0.00	0.00
949-710-001	24243 BLACKBERRY ST	D3	300.00	49.48
949-710-002	24239 BLACKBERRY ST	D4	150.00	24.74
949-710-003	24235 BLACKBERRY ST	D3	300.00	49.48
949-710-004	24236 BUCKEYE AVE	D3	300.00	49.48
949-710-005	24231 BUCKEYE AVE	D3	300.00	49.48
949-710-006	24227 BUCKEYE AVE	D4	150.00	24.74
949-710-007	24223 BUCKEYE AVE	D3	300.00	49.48
949-710-008	24219 BLACKBERRY ST	D3	300.00	49.48
949-710-009	24215 BLACKBERRY ST	D4	150.00	24.74
949-710-010	24211 BLACKBERRY ST	D3	300.00	49.48
949-710-011	24207 BLACKBERRY ST	D3	300.00	49.48
949-710-012	24203 BLACKBERRY ST	D4	150.00	24.74
949-710-013	24199 BLACKBERRY ST	D4	150.00	24.74
949-710-014	24195 BLACKBERRY ST	D4	150.00	24.74
949-710-015	24191 BLACKBERRY ST	D4	150.00	24.74
949-710-016	24187 BLACKBERRY ST	D4	150.00	24.74
949-710-017	24183 BLACKBERRY ST	D4	150.00	24.74
949-710-018	24179 BLACKBERRY ST	D4	150.00	24.74
949-710-019	24175 BLACKBERRY ST	D3	300.00	49.48
949-710-020	41353 SILVER MAPLE ST	D3	300.00	49.48
949-710-021	41349 SILVER MAPLE ST	D3	300.00	49.48
949-710-022	41345 SILVER MAPLE ST	D3	300.00	49.48
949-710-023	41341 SILVER MAPLE ST	D3	300.00	49.48
949-710-024	41337 SILVER MAPLE ST	D3	300.00	49.48
949-710-025	41333 SILVER MAPLE ST	D3	300.00	49.48
949-710-026	41329 SILVER MAPLE ST	D3	300.00	49.48
949-710-027	41325 SILVER MAPLE ST	D4	150.00	24.74
949-710-028	41321 SILVER MAPLE ST	D4	150.00	24.74
949-710-029	41317 SILVER MAPLE ST	D4	150.00	24.74
949-710-030	24273 PISTACHIO ST	D4	150.00	24.74
949-710-031	24269 PISTACHIO ST	D3	300.00	49.48
949-710-032	24265 PISTACHIO ST	D4	150.00	24.74
949-710-033	24261 PISTACHIO ST	D4	150.00	24.74
949-710-034	24178 CHESTNUT OAK ST	D4	150.00	24.74
949-710-035	24182 CHESTNUT OAK ST	D4	150.00	24.74
949-710-036	24186 CHESTNUT OAK ST	D4	150.00	24.74
949-710-037	24190 CHESTNUT OAK ST	D4	150.00	24.74
949-710-038	24194 CHESTNUT OAK ST	D4	150.00	24.74
949-710-039	24198 CHESTNUT OAK ST	D4	150.00	24.74
949-710-040	24202 CHESTNUT OAK ST	D4	150.00	24.74
949-710-041	24206 CHESTNUT OAK ST	D4	150.00	24.74
949-710-042	24225 CHESTNUT OAK ST	D4	150.00	24.74
949-710-043	24221 CHESTNUT OAK ST	D4	150.00	24.74
949-710-044	24217 CHESTNUT OAK ST	D4	150.00	24.74
949-710-045	24213 CHESTNUT OAK ST	D4	150.00	24.74
949-710-046	24209 CHESTNUT OAK ST	D4	150.00	24.74
949-710-047	24205 CHESTNUT OAK ST	D4	150.00	24.74
949-710-048	24201 CHESTNUT OAK ST	D4	150.00	24.74
949-710-049	24197 CHESTNUT OAK ST	D4	150.00	24.74
949-710-050	24193 CHESTNUT OAK ST	D4	150.00	24.74
949-710-051	24189 CHESTNUT OAK ST	D4	150.00	24.74
949-710-052	24185 CHESTNUT OAK ST	D4	150.00	24.74
949-710-053	24181 CHESTNUT OAK ST	D4	150.00	24.74
949-710-054	24177 CHESTNUT OAK ST	D4	150.00	24.74
949-710-055	24188 BLACKBERRY ST	D3	300.00	49.48

**Western Municipal Water District  
Community Facilities District No. 88-1  
2021/22 Charge Detail Report**

Assessor's Parcel Number	Situs Address	Tax Category	Max Tax (\$)	Charge (\$)
949-710-056	24192 BLACKBERRY ST	D4	150.00	24.74
949-710-057	24196 BLACKBERRY ST	D4	150.00	24.74
949-710-058	24200 BLACKBERRY ST	D4	150.00	24.74
949-710-059	24204 BLACKBERRY ST	D3	300.00	49.48
949-710-060	24208 BLACKBERRY ST	D4	150.00	24.74
949-710-061	24212 BLACKBERRY ST	D4	150.00	24.74
949-710-062	24216 BLACKBERRY ST	D4	150.00	24.74
949-710-063	24220 BLACKBERRY ST	D4	150.00	24.74
949-710-064	24224 BLACKBERRY ST	D3	300.00	49.48
949-710-065	24228 BLACKBERRY ST	D3	300.00	49.48
949-710-066	24232 BLACKBERRY ST	D3	300.00	49.48
949-710-067	24238 BLACKBERRY ST	D3	300.00	49.48
949-710-068	24242 BLACKBERRY ST	D4	150.00	24.74
949-710-069	24246 BLACKBERRY ST	D4	150.00	24.74
949-710-070	24250 BLACKBERRY ST	D4	150.00	24.74
949-710-072	NO SITUS AVAILABLE	EXEMPT	0.00	0.00
949-710-074	NO SITUS AVAILABLE	EXEMPT	0.00	0.00
949-720-001	41313 SILVER MAPLE ST	D4	150.00	24.74
949-720-002	41309 SILVER MAPLE ST	D4	150.00	24.74
949-720-003	41305 SILVER MAPLE ST	D4	150.00	24.74
949-720-004	41301 SILVER MAPLE ST	D4	150.00	24.74
949-720-005	41297 SILVER MAPLE ST	D4	150.00	24.74
949-720-006	41293 SILVER MAPLE ST	D3	300.00	49.48
949-720-007	41289 SILVER MAPLE ST	D3	300.00	49.48
949-720-008	41288 SILVER MAPLE ST	D4	150.00	24.74
949-720-009	41292 SILVER MAPLE AVE	D4	150.00	24.74
949-720-010	41296 SILVER MAPLE ST	D4	150.00	24.74
949-720-011	41300 SILVER MAPLE ST	D4	150.00	24.74
949-720-012	24212 BAY LAUREL AVE	D4	150.00	24.74
949-720-013	24216 BAY LAUREL AVE	D4	150.00	24.74
949-720-014	24220 BAY LAUREL AVE	D4	150.00	24.74
949-720-015	24224 BAY LAUREL AVE	D4	150.00	24.74
949-720-016	24228 BAY LAUREL AVE	D4	150.00	24.74
949-720-017	24232 BAY LAUREL AVE	D4	150.00	24.74
949-720-018	24236 BAY LAUREL AVE	D4	150.00	24.74
949-720-019	24240 BAY LAUREL AVE	D4	150.00	24.74
949-720-020	24244 BAY LAUREL AVE	D4	150.00	24.74
949-720-021	24248 BAY LAUREL AVE	D4	150.00	24.74
949-720-022	24252 BAY LAUREL AVE	D4	150.00	24.74
949-720-023	24256 BAY LAUREL AVE	D4	150.00	24.74
949-720-024	24260 BAY LAUREL AVE	D4	150.00	24.74
949-720-025	24264 BAY LAUREL AVE	D4	150.00	24.74
949-720-026	41263 WINTERBERRY AVE	D4	150.00	24.74
949-720-027	41259 WINTERBERRY ST	D4	150.00	24.74
949-720-028	41255 WINTERBERRY ST	D4	150.00	24.74
949-720-029	41251 WINTERBERRY ST	D4	150.00	24.74
949-720-030	24326 RED SPRUCE AVE	D4	150.00	24.74
949-720-031	24325 RED SPRUCE AVE	D4	150.00	24.74
949-720-032	24321 RED SPRUCE AVE	D4	150.00	24.74
949-720-033	24317 RED SPRUCE AVE	D4	150.00	24.74
949-720-034	24313 RED SPRUCE AVE	D4	150.00	24.74
949-720-035	24309 RED SPRUCE AVE	D4	150.00	24.74
949-720-036	24305 RED SPRUCE AVE	D4	150.00	24.74
949-720-037	24301 RED SPRUCE AVE	D4	150.00	24.74
949-720-038	24297 RED SPRUCE AVE	D4	150.00	24.74
949-720-039	24293 RED SPRUCE AVE	D4	150.00	24.74

**Western Municipal Water District  
Community Facilities District No. 88-1  
2021/22 Charge Detail Report**

Assessor's Parcel Number	Situs Address	Tax Category	Max Tax (\$)	Charge (\$)
949-720-040	24289 RED SPRUCE AVE	D4	150.00	24.74
949-720-041	24285 RED SPRUCE AVE	D4	150.00	24.74
949-720-042	24281 RED SPRUCE AVE	D4	150.00	24.74
949-720-043	24277 RED SPRUCE AVE	D4	150.00	24.74
949-720-044	24278 RED SPRUCE AVE	D3	300.00	49.48
949-720-045	24282 RED SPRUCE AVE	D4	150.00	24.74
949-720-046	24286 RED SPRUCE AVE	D4	150.00	24.74
949-720-047	24290 RED SPRUCE AVE	D4	150.00	24.74
949-720-048	24294 RED SPRUCE AVE	D4	150.00	24.74
949-720-049	24298 RED SPRUCE AVE	D4	150.00	24.74
949-720-050	24302 RED SPRUCE AVE	D4	150.00	24.74
949-720-051	24306 RED SPRUCE AVE	D4	150.00	24.74
949-720-052	24310 RED SPRUCE AVE	D4	150.00	24.74
949-720-053	24314 RED SPRUCE AVE	D4	150.00	24.74
949-720-054	24318 RED SPRUCE AVE	D4	150.00	24.74
949-720-055	24322 RED SPRUCE AVE	D4	150.00	24.74
949-720-056	24326 RED SPRUCE AVE	D4	150.00	24.74
949-720-057	24330 RED SPRUCE AVE	D4	150.00	24.74
949-720-058	24334 RED SPRUCE AVE	D4	150.00	24.74
949-730-002	NO SITUS AVAILABLE	EXEMPT	0.00	0.00
949-730-005	NO SITUS AVAILABLE	EXEMPT	0.00	0.00
949-731-001	24268 BAY LAUREL AVE	D4	150.00	24.74
949-731-002	24272 BAY LAUREL AVE	D4	150.00	24.74
949-731-003	24276 BAY LAUREL AVE	D4	150.00	24.74
949-731-004	24280 BAY LAUREL AVE	D4	150.00	24.74
949-731-005	24284 BAY LAUREL AVE	D4	150.00	24.74
949-731-006	24288 BAY LAUREL AVE	D4	150.00	24.74
949-731-007	24292 BAY LAUREL AVE	D4	150.00	24.74
949-731-008	24296 BAY LAUREL AVE	D4	150.00	24.74
949-731-009	24300 BAY LAUREL AVE	D4	150.00	24.74
949-731-011	24338 RED SPRUCE AVE	D1	600.00	98.96
949-731-012	24342 RED SPRUCE AVE	D1	600.00	98.96
949-731-013	24346 RED SPRUCE AVE	D1	600.00	98.96
949-731-014	24349 RED SPRUCE AVE	D1	600.00	98.96
949-731-015	24345 RED SPRUCE AVE	D1	600.00	98.96
949-731-016	24341 RED SPRUCE AVE	D1	600.00	98.96
949-731-017	24337 RED SPRUCE AVE	D1	600.00	98.96
949-731-018	24333 RED SPRUCE AVE	D1	600.00	98.96
949-731-020	41250 WINTERBERRY ST	D1	600.00	98.96
949-731-021	41254 WINTERBERRY AVE	D1	600.00	98.96
949-731-022	41258 WINTERBERRY ST	D1	600.00	98.96
949-731-023	41262 WINTERBERRY ST	D1	600.00	98.96
949-082-018	NO SITUS AVAILABLE	Res_Vacant	0.00	0.00
949-082-023	NO SITUS AVAILABLE	Res_Vacant	0.00	0.00
949-082-028	NO SITUS AVAILABLE	Res_Vacant	0.00	0.00
949-082-033	NO SITUS AVAILABLE	Res_Vacant	0.00	0.00
949-731-019	NO SITUS AVAILABLE	Exempt	0.00	0.00
949-731-024	NO SITUS AVAILABLE	Exempt	0.00	0.00
906-060-089	NO SITUS AVAILABLE	EXEMPT	0.00	0.00
906-080-018	24960 ADAMS AVE	EXEMPT	0.00	0.00
906-102-031	NO SITUS AVAILABLE	EXEMPT	0.00	0.00
906-140-073	24539 WASHINGTON AVE	Exempt	0.00	0.00
906-162-021	NO SITUS AVAILABLE	EXEMPT	0.00	0.00
906-171-001	24675 2ND AVE	EXEMPT	0.00	0.00
906-171-005	NO SITUS AVAILABLE	EXEMPT	0.00	0.00
906-171-013	NO SITUS AVAILABLE	EXEMPT	0.00	0.00

**Western Municipal Water District  
Community Facilities District No. 88-1  
2021/22 Charge Detail Report**

Assessor's Parcel Number	Situs Address	Tax Category	Max Tax (\$)	Charge (\$)
906-171-017	NO SITUS AVAILABLE	EXEMPT	0.00	0.00
906-193-001	42310 B ST	EXEMPT	0.00	0.00
906-200-001	NO SITUS AVAILABLE	EXEMPT	0.00	0.00
906-200-002	NO SITUS AVAILABLE	EXEMPT	0.00	0.00
906-200-021	NO SITUS AVAILABLE	EXEMPT	0.00	0.00
906-211-006	NO SITUS AVAILABLE	EXEMPT	0.00	0.00
906-211-008	NO SITUS AVAILABLE	EXEMPT	0.00	0.00
906-211-027	24644 HAYES AVE	Previously_DEV	0.00	0.00
906-212-001	NO SITUS AVAILABLE	EXEMPT	0.00	0.00
906-221-001	NO SITUS AVAILABLE	EXEMPT	0.00	0.00
906-221-002	NO SITUS AVAILABLE	EXEMPT	0.00	0.00
906-270-072	NO SITUS AVAILABLE	EXEMPT	0.00	0.00
906-270-073	NO SITUS AVAILABLE	EXEMPT	0.00	0.00
906-383-001	NO SITUS AVAILABLE	EXEMPT	0.00	0.00
906-383-002	NO SITUS AVAILABLE	EXEMPT	0.00	0.00
906-751-036	NO SITUS AVAILABLE	EXEMPT	0.00	0.00
906-751-037	NO SITUS AVAILABLE	EXEMPT	0.00	0.00
906-751-038	NO SITUS AVAILABLE	EXEMPT	0.00	0.00
906-751-039	NO SITUS AVAILABLE	EXEMPT	0.00	0.00
906-751-040	NO SITUS AVAILABLE	EXEMPT	0.00	0.00
906-760-005	NO SITUS AVAILABLE	EXEMPT	0.00	0.00
906-761-014	NO SITUS AVAILABLE	EXEMPT	0.00	0.00
906-761-027	NO SITUS AVAILABLE	EXEMPT	0.00	0.00
906-761-029	NO SITUS AVAILABLE	EXEMPT	0.00	0.00
906-761-034	NO SITUS AVAILABLE	EXEMPT	0.00	0.00
906-761-042	NO SITUS AVAILABLE	EXEMPT	0.00	0.00
906-761-044	NO SITUS AVAILABLE	EXEMPT	0.00	0.00
906-761-051	NO SITUS AVAILABLE	EXEMPT	0.00	0.00
906-761-057	NO SITUS AVAILABLE	EXEMPT	0.00	0.00
906-761-066	NO SITUS AVAILABLE	EXEMPT	0.00	0.00
906-761-071	NO SITUS AVAILABLE	EXEMPT	0.00	0.00
906-762-065	NO SITUS AVAILABLE	EXEMPT	0.00	0.00
906-771-012	NO SITUS AVAILABLE	EXEMPT	0.00	0.00
906-771-025	NO SITUS AVAILABLE	EXEMPT	0.00	0.00
906-771-037	NO SITUS AVAILABLE	EXEMPT	0.00	0.00
906-771-047	NO SITUS AVAILABLE	EXEMPT	0.00	0.00
909-023-098	NO SITUS AVAILABLE	EXEMPT	0.00	0.00
909-025-025	41660 IVY ST	EXEMPT	0.00	0.00
909-030-015	NO SITUS AVAILABLE	EXEMPT	0.00	0.00
909-030-017	NO SITUS AVAILABLE	EXEMPT	0.00	0.00
909-030-018	NO SITUS AVAILABLE	EXEMPT	0.00	0.00
909-030-019	NO SITUS AVAILABLE	EXEMPT	0.00	0.00
909-030-020	NO SITUS AVAILABLE	EXEMPT	0.00	0.00
909-030-032	NO SITUS AVAILABLE	EXEMPT	0.00	0.00
909-030-033	NO SITUS AVAILABLE	EXEMPT	0.00	0.00
909-080-003	NO SITUS AVAILABLE	EXEMPT	0.00	0.00
909-080-004	NO SITUS AVAILABLE	EXEMPT	0.00	0.00
910-410-005	NO SITUS AVAILABLE	Comm_Vacant	0.00	0.00
910-490-017	NO SITUS AVAILABLE	Comm_Vacant	0.00	0.00
910-490-018	NO SITUS AVAILABLE	Comm_Vacant	0.00	0.00
949-080-024	24267 BAY LAUREL AVE	D5	1,764.00	290.96
949-080-032	NO SITUS AVAILABLE	EXEMPT	0.00	0.00
949-080-033	NO SITUS AVAILABLE	EXEMPT	0.00	0.00
949-081-024	NO SITUS AVAILABLE	EXEMPT	0.00	0.00
949-081-037	NO SITUS AVAILABLE	EXEMPT	0.00	0.00
949-081-044	NO SITUS AVAILABLE	EXEMPT	0.00	0.00



**Western Municipal Water District  
Community Facilities District No. 88-1  
2021/22 Charge Detail Report**

Assessor's Parcel Number	Situs Address	Tax Category	Max Tax (\$)	Charge (\$)
949-081-051	NO SITUS AVAILABLE	EXEMPT	0.00	0.00
949-081-063	NO SITUS AVAILABLE	EXEMPT	0.00	0.00
949-081-068	NO SITUS AVAILABLE	EXEMPT	0.00	0.00
949-081-077	NO SITUS AVAILABLE	EXEMPT	0.00	0.00
949-081-084	NO SITUS AVAILABLE	EXEMPT	0.00	0.00
949-081-091	NO SITUS AVAILABLE	EXEMPT	0.00	0.00
949-081-098	NO SITUS AVAILABLE	EXEMPT	0.00	0.00
949-082-007	NO SITUS AVAILABLE	EXEMPT	0.00	0.00
949-082-013	NO SITUS AVAILABLE	EXEMPT	0.00	0.00
949-100-039	NO SITUS AVAILABLE	Comm_Vacant	0.00	0.00
949-220-006	24958 JEFFERSON AVE	Previously_DEV	0.00	0.00
949-224-021	NO SITUS AVAILABLE	Exempt	0.00	0.00
949-600-041	NO SITUS AVAILABLE	D4	9,600.00	1,583.50
949-710-071	NO SITUS AVAILABLE	EXEMPT	0.00	0.00
949-710-073	NO SITUS AVAILABLE	EXEMPT	0.00	0.00
949-730-003	NO SITUS AVAILABLE	EXEMPT	0.00	0.00
949-730-004	NO SITUS AVAILABLE	EXEMPT	0.00	0.00
949-731-010	NO SITUS AVAILABLE	EXEMPT	0.00	0.00
<b>Total Parcels</b>				<b>\$132,796.32 2,986</b>

## ***EXHIBIT B***

---

### ***WESTERN MUNICIPAL WATER DISTRICT COMMUNITY FACILITIES DISTRICT No. 88-1***

#### ***Boundary Diagram***

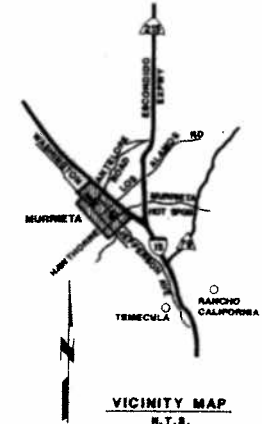
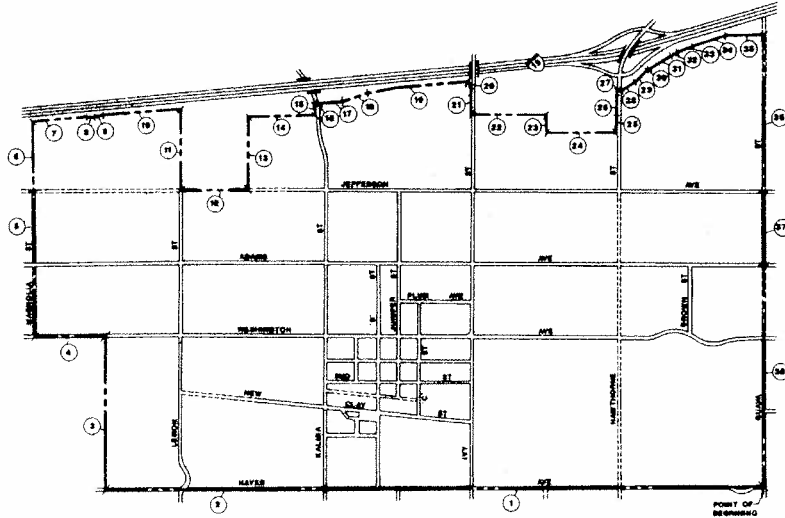
# AMENDED BOUNDARY MAP OF COMMUNITY FACILITIES DISTRICT NO. 88-1 OF WESTERN MUNICIPAL WATER DISTRICT OF RIVERSIDE COUNTY COUNTY OF RIVERSIDE, STATE OF CALIFORNIA

THIS MAP AMENDS AND CORRECTS THE MAP OF THE BOUNDARIES OF COMMUNITY FACILITIES DISTRICT NO. 88-1 OF MURRIETA COUNTY WATER DISTRICT, COUNTY OF RIVERSIDE, STATE OF CALIFORNIA, PREVIOUSLY RECORDED ON 4 FEBRUARY 1988, IN BOOK 22 OF MAPS OF ASSESSMENT AND COMMUNITY FACILITIES AT PAGE 28, AND AS INSTRUMENT NO. 31164 IN THE OFFICE OF THE COUNTY RECORDER FOR THE COUNTY OF RIVERSIDE, STATE OF CALIFORNIA.

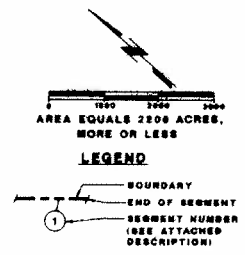
I HEREBY CERTIFY THAT THE WITHIN MAP SHOWING AMENDED BOUNDARIES OF COMMUNITY FACILITIES DISTRICT NO. 99 OF THE WESTERN MUNICIPAL WATER DISTRICT OF RIVERSIDE COUNTY, COUNTY OF RIVERSIDE, STATE OF CALIFORNIA, WAS APPROVED BY THE BOARD OF DIRECTORS OF WESTERN MUNICIPAL WATER DISTRICT OF RIVERSIDE COUNTY AT A REGULAR MEETING THEREOF, HELD ON THE \_\_\_\_ DAY OF \_\_\_\_\_, 2011, BY ITS RESOLUTION NO. \_\_\_\_\_.

FILED IN THE OFFICE OF THE SECRETARY OF THE BOARD OF DIRECTORS THIS \_\_\_\_ DAY OF \_\_\_\_\_, 2011.

SECRETARY OF THE BOARD OF DIRECTORS  
WESTERN MUNICIPAL WATER DISTRICT OF RIVERSIDE COUNTY



BOUNDARY DESCRIPTION		
Segment Number	Bearing	Distance (feet)
1	N42°16'09"W	8006.93
2	N42°01'52"W	4005.32
3	N47°46'25"E	2665.93
4	N42°15'20"W	1290.03
5	N46°50'40"E	2615.76
6	N48°16'08"E	1320.68
7	S47°03'03"E	932.34
8	S37°46'44"E	119.30
9	S56°31'34"E	52.65
10	S47°03'37"E	1609.30
11	S46°20'00"W	1406.22
12	S41°40'45"E	1319.80
13	N48°17'34"E	1317.14
14	S41°48'39"E	1046.66
15	N23°59'25"E	264.24
16	S67°08'53"E	60.00
17	Southeasterly	245.38
18	S62°34'12"E	430.64
19	S46°20'56"E	1870.28
20	S37°13'49"W	218.80
21	S47°38'54"W	382.78
22	S41°37'31"E	1347.90
23	S48°17'43"W	329.45
24	S41°37'47"E	1321.70
25	N48°16'28"E	329.61
26	N48°16'43"E	549.44
27	S42°51'35"E	40.00
28	Southeasterly	303.92
29	Southeasterly	378.55
30	Southeasterly	45.45
31	Southeasterly	450.81
32	Southeasterly	176.20
33	Southeasterly	280.30
34	S59°52'00"E	611.98
35	S42°30'17"E	737.85
36	S46°20'53"W	2874.12
37	S47°46'50"W	1319.41
38	S47°52'31"W	3772.97



RECORDED THIS \_\_\_\_ DAY OF \_\_\_\_\_, 2011  
AT THE HOUR OF \_\_\_\_ O'CLOCK \_\_\_\_ M IN BOOK \_\_\_\_  
OF MAPS OF ASSESSMENT AND COMMUNITY  
FACILITIES DISTRICTS AT PAGE(S) \_\_\_\_\_  
IN THE OFFICE OF THE COUNTY RECORDER,  
IN THE COUNTY OF RIVERSIDE, STATE OF CALIFORNIA.

FEE: \_\_\_\_\_

LARRY W. WARD, ASSESSOR, COUNTY CLERK, RECORDER

BY: \_\_\_\_\_  
DEPUTY



## ***EXHIBIT C***

---

### ***WESTERN MUNICIPAL WATER DISTRICT COMMUNITY FACILITIES DISTRICT No. 88-1***

#### ***Delinquency Summary***

# DELINQUENCY SUMMARY BY DISTRICT

## Western Municipal Water District

### Community Facilities District No. 88-1

DUE DATE	DOLLARS LEVIED	DOLLARS DELINQUENT	% DOLLARS DELINQUENT	PARCELS LEVIED	PARCELS DELINQUENT	DATA DATE
2017/18-1	\$208,183.07	\$343.48	0.16%	1,864	3	05/11/2021
2017/18-2	\$208,183.07	\$515.22	0.25%	1,864	4	05/11/2021
2018/19-1	\$98,309.70	\$322.40	0.33%	1,871	7	05/11/2021
2018/19-2	\$98,309.70	\$342.55	0.35%	1,871	8	05/11/2021
2019/20-1	\$91,567.11	\$368.51	0.40%	1,950	9	05/11/2021
2019/20-2	\$91,567.11	\$644.91	0.70%	1,950	14	05/11/2021
2020/21-1	\$91,577.64	\$3,982.69	4.35%	2,039	106	05/11/2021
2020/21-2	\$91,577.64	\$6,327.22	6.91%	2,039	172	05/11/2021
<b>TOTAL</b>	<b>\$979,275.04</b>	<b>\$12,846.98</b>	<b>1.31%</b>			

## ***EXHIBIT D***

---

***WESTERN MUNICIPAL WATER DISTRICT***

***COMMUNITY FACILITIES DISTRICT NO. 88-1, SERIES 2011 SPECIAL TAX BONDS***

***Debt Service Schedule(s)***

**Western Municipal Water District  
Community Facilities District No. 88-1  
ORIGINAL DEBT SERVICE SCHEDULE**

**Dated Date:** 7/21/2021  
**First Coupon:** 4/1/2022  
**First Maturity:** 10/1/2022

Payment Due	Interest Rate	Bond Call	Called Amount	Principal Due	Interest Due	Semi-Annual Payment	Total Annual
4/1/2022					\$12,012.00	\$12,012.00	
10/1/2022	1.93500%			\$88,922.00	8,648.64	97,570.64	\$109,582.64
4/1/2023					7,788.32	7,788.32	
10/1/2023	1.93500%			94,005.00	7,788.32	101,793.32	109,581.64
4/1/2024					6,878.82	6,878.82	
10/1/2024	1.93500%			95,824.00	6,878.82	102,702.82	109,581.64
4/1/2025					5,951.72	5,951.72	
10/1/2025	1.93500%			97,679.00	5,951.72	103,630.72	109,582.44
4/1/2026					5,006.68	5,006.68	
10/1/2026	1.93500%			99,569.00	5,006.68	104,575.68	109,582.36
4/1/2027					4,043.35	4,043.35	
10/1/2027	1.93500%			101,495.00	4,043.35	105,538.35	109,581.70
4/1/2028					3,061.38	3,061.38	
10/1/2028	1.93500%			103,459.00	3,061.38	106,520.38	109,581.76
4/1/2029					2,060.42	2,060.42	
10/1/2029	1.93500%			105,461.00	2,060.42	107,521.42	109,581.84
4/1/2030					1,040.08	1,040.08	
10/1/2030	1.93500%			107,502.00	1,040.08	108,542.08	109,582.16
<b>Totals:</b>		<b>\$0.00</b>	<b>\$0.00</b>	<b>\$893,916.00</b>	<b>\$92,322.18</b>	<b>\$986,238.18</b>	<b>\$986,238.18</b>

Outstanding Principal	\$893,916.00
Matured Principal	0.00
Called Principal	0.00
<b>Total Bond Issue</b>	<b>\$893,916.00</b>